



(For Office Use Only)

**Government of Maharashtra
Water Resources Department**



**Superintending Engineer
State Dam Safety Organisation
Nashik**

**Chief Engineer
Hydrology & Dam Safety
Nashik**

**Director General
Design, Training, Hydrology, Research and Safety
Nashik**

FOREWORD

Annual Report of Safety Status of Specified Dams 2023-24 (ARSSSD-2023-24) for the Specified Dams under the jurisdiction of Maharashtra State Dam Safety Organization as mandatory under Clause 45.(1) of Dam Safety Act-2021 is casted based on Table scrutiny of Inspection Reports (Pre and Post Monsoon 2023) received from Specified Dam Owners.

Maharashtra has the highest number of Specified Dams in India. Out of 2673 Specified Dams in Maharashtra, 2157 are owned by the State Water Resources Department, which are catered in 5 Irrigation Development Corporations. 460 Specified Dams are owned by the State Soil and Water Conservation Department and 56 Specified Dams are owned by other Govt. Departments as well as State PSUs, Municipal Corporations, Municipal Councils, Companies, Institutes and 1 Specified Dam has Private ownership.

Safety Status of 2577 Specified Dams is depicted in this *Annual Report of Safety Status of Specified Dams 2023-24 (ARSSSD-2023-24)*.

This Report represents the **Safety Status of 2577 Specified Dams out of 2673 Specified Dams under the jurisdiction of Maharashtra State Dam Safety Organization for which either Pre & Post Monsoon or both Inspection Reports are received.**

Status of Receipt of Inspection Report 2023-24

Sr.No.	Dam Owner	No of Specified Dams	Inspection Reports received		
			Pre-Monsoon 2023	Post-Monsoon 2023	Total
1.	MKVDC, Pune	415	414	395	809
2.	VIDC, Nagpur	450	450	449	899
3.	GMIDC, Aurangabad	925	925	889	1814
4.	TIDC, Jalgaon	196	195	195	390
5.	KIDC, Thane	171	171	171	342
6.	S&WCD	460	414	195	609
7.	Excluding WRD and S&WCD	56	0	8	8
	Maharashtra SDSO	2673	2569	2302	4871

Specified Dams are classified based on deficiencies pointed out in Part 2(b) of Standard CWC checklist circulated to all Dam Owners which was submitted to SDSO, Nashik as a Pre & Post Monsoon Inspection Report. As only Table Scrutiny is carried out in SDSO, the deficiencies and action taken thereof is the sole responsibility of the Dam Owners.

Points of Attention:

1. Central Government has enacted Dam Safety Act 2021 from Dt.30/12/2021 to provide for surveillance, Inspection, Operation & Maintenance of the specified dam for prevention of dam failure disaster & to provide for institutional mechanism to ensure their safe functioning & for matters connected therewith or incidental thereto so that Dam owner shall give specific attention for implementation of Dam Safety Act 2021.
2. It is mandatory that Pre-Monsoon Inspection Report must be submitted to SDSO, Nashik by 30th June & Post Monsoon Inspection Report by 31st December every Year.

3. Dam Owner should take cognizance for timely submission of Inspection Reports to eradicate unreasonable delay in submission of the Annual Report of Safety Status of Specified Dams.
4. It is mandatory to submit “Annual Report of Safety Status of Specified Dam” by 30th June every Year to National Dam Safety Authority, New Delhi & Water Resources Department, Government of Maharashtra. The delay occurred due to the non-submission of Inspection Reports by Dam Owners is not appreciable.
5. The Chief Engineers/Dam Owners should compel all Dam Safety Units of Concerned Dams to carry out periodic inspections and submit reports to SDSO in time. Brain storming of Dam Owners regarding Dam Safety aspect is must.
6. Being the Dam Owner, Safety of the Specified Dam is the prime responsibility of the concerned field Engineers. To ensure safety of dam/dams in the jurisdiction, shall initiate the activities to eradicate deficiencies noticed in Part 2(b) of Pre-Post Monsoon Inspection Reports.
7. Higher Authorities i.e., Superintending Engineer and Chief Engineer/Dam Owners shall accord timely sanction to remedial measures for Deficiency removal.
8. All dam Owners are requested to make required funds available for the Deficiency removal and monitor the progress periodically.
9. For Government owned Dams, as per Marathi Government Resolution Misc.2016/(55/16)/IM(W) Dt.-09/05/2016, Responsibility of Approval of M & R Work's Procurement List & Prioritization of Execution of work & its implementation is entrusted to Superintending Engineers & Responsibility of Review & monitoring is entrusted to Chief Engineers.

The decisive points noticed in the table scrutiny of the Inspection Reports are as follows.

- A) There are no Category I Deficiencies Specified Dams.
- B) There are 63 No. of Category II Deficiency Specified Dams.
- C) There are 2514 No. of Category III Deficiencies Specified Dams

The efforts made by Er. S. S. Pagar, CE, Hydrology & Dam Safety, Nashik, Er. N. S. Dusane, SE, SDSO, Nashik and his team from the State Dam Safety Organization for completion of this Report are highly appreciated.

This report will serve the desired purpose as expected in the Dam Safety Act 2021. Any errors, discrepancies & omissions if any may please be brought to the notice, so that can be taken into consideration in the next report.

Place: Nashik

Date: 11/07/2024



(P. G. Mandade)
Director General
Design, Training, Hydrology, Research &
Safety, Nashik

ACKNOWLEDGEMENT

Maharashtra has highest number of Specified Dams in India. Out of this 81% of Specified Dams are owned by State Water Resources Department. 17% of Specified Dams are owned by State Soil and Water Conservation Department & remaining 2% of Specified Dams are owned by other Govt. Departments as well as State PSUs, Corporations, Councils, Companies, Institutes.

"Annual Report of Safety Status of Specified Dam" 2023-24 (ARSSSD-2023-24) for the Specified Dams under the jurisdiction of Maharashtra State Dam Safety Organization as expected under Clause 45.(1) of Dam Safety Act 2021 is casted based on Inspection Reports (Pre and Post Monsoon 2023) received from Dam Owners.

Specified Dams are classified based on deficiencies pointed out in the Part 2(b) of Standard CWC checklist circulated to all Dam Owners submitted to SDSO, Nashik as a Pre & Post Monsoon Inspection Report. As such, the deficiencies and action taken thereof is the sole responsibility of the Dam Owners.

Inspection reports received in SDSO are scrutinized by concern divisions & based on the scrutiny of these reports, **Annual Report of Safety Status of Specified Dams 2023-24 (ARSSSD-2023-24)** under the jurisdiction of Maharashtra State Dam Safety Organization is prepared. This report covers Safety Status of **2577** No. of Specified Dams under the jurisdiction of Maharashtra State Dam Safety Organization.


Utmost care is taken in the scrutiny of Inspection Reports as well as in the casting of Annual Report.

I express sincere gratitude for the valuable guidance from Hon. P. G. Mandade, Director General, DTHRS, Nashik while framing the Report.

It is worthy to appreciate sincere efforts of Er. N. S. Dusane, Superintending Engineer, SDSO, Nashik and Kumari. Anuja R. Landge, Assistant Engineer-II in drafting & compiling **"Annual Report of Safety Status of Specified Dams 2023-24 (ARSSSD-2023-24)** under the jurisdiction of Maharashtra State Dam Safety Organization" to his level best.

Also appreciating the Executive Engineers Shri. U. T. Murkute and Shri. P. S. Patare SDSO, Nashik along with their team for their scrutiny which is the basis of the Report. Finally appreciating the dedicated supporting staff Shri. N. T. Rathod, Typist-n-Clerk.

Expecting to suffice the purpose of this report on the backdrop of Dam Safety Act 2021. Any error, discrepancies & omissions if any may please kindly be brought to the notice, so that can be taken into consideration to enhance the report further.


S. S. Pagar
Chief Engineer,
Hydrology and Dam Safety,
Nashik

CONTENTS

FOREWORD		i
ACKNOWLEDGEMENT		v
Chapter 1	Introduction	1
1.1	Preamble	1
1.2	Activities of State Dam Safety Organization	1
1.3	Methodology of Monitoring & Scrutiny	17
1.4	Safety Status of Specified Dams	20
Chapter-2	Owner based status of Specified Dams	21
Chapter-3	Status of total meetings held during the current financial year (FY) by SCDS &SDSOs	25
Chapter-4	Status of creation of posts and regular posting in the Dam Safety Organization	29
Chapter-5	Status of Maintenance	31
Chapter-6	Specific dam-wise Pre-monsoon inspection and Post-monsoon inspection data	150
Chapter-7	Specified dam failure incident(s)/ dam incident(s) and remedial measures taken	273
Chapter-8	Budget allocated and expenditure incurred	275
Chapter-9	Entry in DHARMA Portal	277
Chapter-10	Other Activities	279
10.1	Hydro-Meteorological Stations	279
10.2	Seismological Stations	280
10.3	Early Warning Systems	281
10.4	Risk Assessment Studies	281
10.5	Meetings with Stakeholders	281
List of Tables		
Table 1	Owner based status of Specified dams	21
Table 2	Details of Under Construction Dams	22
Table 3	Status of total meetings held during the current financial year (FY) by SCDS &SDSOs	28
Table 4	Status of creation of posts and regular posting in the Dam Safety Organization	29
Table 5	Status of Maintenance	31
Table 6	Status of Instrumentation of Dams	148
Table 7	Details of EWS, EAP, Comprehensive Dam Safety Evaluation	149
Table 8	Specific dam-wise Pre-monsoon inspection and Post-monsoon inspection data	151
Table 9	Specified dam failure incident(s)/ dam incident(s) and remedial measures taken	273
Table 10	Budget allocation and expenditure incurred	275
Table 11	Entry in DHARMA Portal	277
	Abbreviations	282

CHAPTER 1

INTRODUCTION

Isapur Dam



CHAPTER 1

INTRODUCTION

1.1 Preamble :

Maharashtra has the distinction of having largest numbers of dams in the country. As per National Register of Large Dam 2023, published by Dam Safety Organization, Central Water Commission, New Delhi, there were 2673 large dams in the state against 6605 dams in the country.

In Maharashtra, since 1980, a separate Organization called Dam Safety Inspectorate, Nashik was functioning for Dam Safety. In 1985, Inspectorate was further upgraded to Dam Safety Organization headed by Superintending Engineer with 3 distinct divisions headed by Executive Engineer dedicatedly monitoring dams in the State. Before implementation of Act, Dam Safety Organization was monitoring safety aspects of around 1353 dams of height more than 15m.

As per Dam Safety Act 2021 Clause 14.(1), State Dam Safety Organization is notified in the gazette on Dt.22/06/2022. As per definition of Specified dam in the act, State Dam Safety Organization has to function for safety of around 2673 specified dams in the state.

1.2 Activities of State Dam Safety Organization:

Proposal of Restructuring of State Dam Safety Organization headed by Chief Engineer with 3 Superintending Engineers, 13 Executive Engineers, 60 Deputy and 60 Junior Engineers from Civil, Mechanical & Electrical Wings along with 107 supporting staff is submitted to Government vide letter Dt.31/10/2022 along with duties of office bearers.

Similarly, a draft proposal for Rules of State Committee on Dam Safety and a draft proposal for Powers & Functions and Work Procedure of State Dam Safety Organization is in the pipeline of approval at Government level.

As per Dam Safety Act 2021, for implementation of the Act, various regulations are expected from National Dam Safety Authority. Till regulations come into effect State Dam Safety Organization has devised logbook format, instrumentations Status Formats & Government Resolutions Dt.14/12/2022 for constitution of Dam Safety Unit.

To sensitize specified dam owners regarding implementation of Dam Safety Act, a copy of the act is circulated to all Dam Owners along with soft copies of following Central Water Commission Publications.

1. Guidelines for Developing EAPs for Dams 2016
2. Guidelines for Safety Inspection of Dams 2018
3. Guidelines for Preparing O & M Manuals for Dams 2018
4. Inspection Manual for Dam Field Engineers after Seismic Events 2018
5. Guidelines on Risk Analysis 2019
6. Guidelines for Classifying the Hazard Potential of Dams 2020

As per instructions received from National Dam Safety Authority vide letter Dt.25/05/2022, Standard checklist format from “Guidelines for Safety Inspection of Dams 2018” published by Central Water Commission was circulated to all specified dam owners.

1.3 Methodology of Monitoring & Scrutiny:

In the monitoring of Dam Safety Aspects of Specified Dams, the following methodology is adopted.

- 1.3.1 Time Schedule of Specified Dam Inspections: The Government of Maharashtra has designed a systematic approach for monitoring each specified dam through periodical inspections as scheduled below.

Sr. No.	Type of Inspection	Last dates for	
		Completion of Inspection	Sending Inspection Reports to Concern Authorities
1	Pre-Monsoon	15 th May	30 th June
2	Post Monsoon	30 th November	31 st December
3	Special Inspection before the first filling (Report need not be sent to SDSO)	30 th April	31 st May
4	Special Inspection after the first filling	Within one week after the lake attains the intended storage level.	Within one week from the date of inspection.
5	Special Inspection after a severe distressing event or accident or incident.	Immediately after the event is noted.	Within one week form the date of inspection?

- 1.3.2. Pre & Post Monsoon Inspection Reports of Specified dams in the Standard Checklist Format are submitted to State Dam Safety Organization, Nashik by concerned Dam Owners.

- 1.3.3. Pre monsoon & Post monsoon Inspection Reports are scrutinized as per State Dam Safety Organization Circular Dt. 03/02/2023.

- 1.3.4. Deficiencies are classified based on the “**Deficiency Classification**” as per Technical Circular Dtd. 18/07/2023 and “**Remedial Measures**” are suggested as per Technical Circular Dtd. 25/07/2023. for each type of deficiency mentioned in the Part 2(b) of Pre & Post Monsoon Inspection Reports received in State Dam Safety Organization

- 1.3.5. Based on the deficiency classification as mentioned in the standard checklist of Inspection Report, Specified Dams are classified based on deficiency as follow.

A) Category I Deficiency : Deficiencies which may lead to failure.

B) Category II Deficiency : Major deficiencies requiring prompt remedial measures.

C) Category III Deficiency : Minor remedial measures which are rectifiable during the year.

[Imp: Higher of the deficiency category within number of Deficiencies in the Part 2(b) of the Standard Checklist Format will be the Deficiency Category of the specified dam.]

- 1.3.6. As per Technical Circulars Dtd. 18/07/2023 & Dtd. 25/07/2023 Deficiency Classification & suggested Remedial Measures are tabulated as follow.

(Category-I)			
Earthwork			
Sr.No.	Category	Deficiency	Remedial Measures
1	IE-1	Heavy leakages or Seepages leading Earthen Embankment on the verge of failure. (Supported with detailing such as Chainages, Levels, Quantum of leakages, Starting period & Photographs)	<ol style="list-style-type: none"> 1. As per DSA-2021, Immediate reporting to concerned higher authorities and SDSO. 2. Locate upstream spot where ingress of water takes place. 3. Keep constant vigil on the embankment to identify cracking, sloughing or slippage of earthwork. 4. All measures required to reduce heavy leakages or seepages to be undertaken under the guidance of Dam Safety Unit with due approval from competent authority to avert danger of dam failure. (e.g. Reducing reservoir water level, dumping of murum etc. and or Earth filled gunny bags etc.)
2	IE-2	Heavy Boils or Slushiness pushing Earthen Embankment on the verge of failure. (Supported with detailing such as Chainages, Levels, Quantum of leakages, Starting period & Photographs)	<ol style="list-style-type: none"> 1. As per DSA-2021, Immediate reporting to concerned higher authorities and SDSO. 2. Locate upstream spot where ingress of water takes place. 3. Keep constant vigil on the embankment to identify cracking, sloughing or slippage of earthwork. 4. All measures required to reduce heavy leakages or seepages to be undertaken under the guidance of Dam Safety Unit with due approval from competent authority to avert danger of dam failure. (e.g. Reducing reservoir water level, dumping of murum etc. and or Earth filled gunny bags etc.)
3	IE-3	Heavily eroded embankment reducing existing TBL almost to the level of FSL Which may result in overtopping. (Supported with detailing such as Existing safe discharge & design discharge at the section and Photographs depicting water level)	<ol style="list-style-type: none"> 1. As per DSA-2021, Immediate reporting to concerned higher authorities and SDSO. 2. If required, reduce reservoir water level with approval of competent authority. 3. Measures such as immediate earthwork on top of earthen embankment as per specifications under the guidance of Dam Safety Unit with due approval from competent authority to avert danger of dam failure.

Structure (Masonry/Concrete)			
Sr. No.	Category	Deficiency	Remedial Measures
1	IS-1	Fully or partly collapsed / settled structure adversely affecting functioning of intended purpose. (Supported with detailing such as Chainages, Date of failure & Photographs)	<ol style="list-style-type: none"> 1. As per DSA-2021, Immediate reporting to concerned higher authorities andSDSO. 2. Location, type, and extent of the damage should be identified. 3. Identify the cause of damage which may be due to <ol style="list-style-type: none"> a. Naturally occurring chemical, physical, biological or other environmental actions b. Repeated mechanical actions such as those causing fatigue, improper operation, and maintenance of the structure c. Wear due to use, abuse, and others. 4. If required, reduce reservoir water level with approval of competent authority. 5. All measures required shall be undertaken under the guidance of Dam Safety Unit with due approval from competent authority to avert danger of dam failure.
2	IS-2	The deck slab is excessively sagged and on the verge of collapse. (Supported with detailing such as Chainages & Photographs)	<ol style="list-style-type: none"> 1. As per DSA-2021, Immediate reporting to concerned higher authorities andSDSO. 2. Location, type, and extent of the damage should be identified. 3. Identify the cause of damage which may be due to <ol style="list-style-type: none"> a. Naturally occurring chemical, physical, biological or other environmental actions b. Repeated mechanical actions such as those causing fatigue, improper operation, and maintenance of the structure c. Wear due to use, abuse, and others. 4. If required, reduce reservoir water level with approval of competent authority. 5. All measures required to avert collapse to be undertaken under the guidance of Dam Safety Unit with due approval from competent authority.
3	IS-3	Heavily damaged Pipes / Conduit / Joints in Head Regulator resulting in heavy leakages which may further lead	<ol style="list-style-type: none"> 1. As per DSA-2021, Immediate reporting to concerned higher authorities andSDSO. 2. Location, type, and extent of the damage should be identified. 3. If required, reduce reservoir water level with approval of competent authority.

		to washing out of structure.(Supported with detailing such as Chainages, Quantum of leakages & Photographs)	4. All measures required to reduce heavy leakages to be undertaken under the guidance of Dam Safety Unit with due approval from competent authority to avert danger of dam failure.
4	IS-4	Failure of bearings on top of pier/abutment (Supported with detailing such as Chainages, Date of failure & Photographs)	<ol style="list-style-type: none"> 1. As per DSA-2021, Immediate reporting to concerned higher authorities andSDSO. 2. Location, type, and extent of the damage should be identified. 3. If required, reduce reservoir water level with approval of competent authority. 4. All measures required shall be undertaken under the guidance of Dam Safety Unit with due approval from competent authority to avert danger of dam failure.
5	IS-5	Longitudinal or transverse cracks of excessive depth & considerable length (Supported with detailing such as Chainages, width, length, depth &Photographs)	<ol style="list-style-type: none"> 1. As per DSA-2021, Immediate reporting to concerned higher authorities andSDSO. 2. Location, type, and extent of the damage should be identified. 3. If required, reduce reservoir water level with approval of competent authority. 4. Crack should be monitored with reference to reservoir water level. 5. Cracks may be sealed with suitable material as per specification at the crest's surface to prevent infiltration by surface water with prior approval from competent technical authority in accordance with provision under the guidance of Dam Safety Unit with due approval from competent authority to avert danger of dam failure.
6	IS-6	Spillway gate damaged / not working	<ol style="list-style-type: none"> 1. As per DSA-2021, Immediate reporting to concerned higher authorities and SDSO. 2. Location, type, and extent of the damage should be identified. 3. If required, reduce reservoir water level with approval of competent authority. 4. Non-working or damaged spillway gate will lead to dam failure when reservoir is nearing to attain FSL/MWL reducing safe passing of design discharge. Hence, immediate necessary repairs shall be carried out through Mechanical Organization
7	IS-7	Downstream movement or tilting of dam	<ol style="list-style-type: none"> 1. As per DSA-2021, Immediate reporting

			<p>to concerned higher authorities and SDSO.</p> <ol style="list-style-type: none"> 2. Location, type, and extent of the damage should be identified. 3. If required, reduce reservoir water level with approval of competent authority. 4. All measures required shall be undertaken under the guidance of Dam Safety Unit with due approval from competent authority to avert danger of dam failure.
8	IS-8	Differential movement of dam blocks/monoliths	<ol style="list-style-type: none"> 1. As per DSA-2021, Immediate reporting to concerned higher authorities and SDSO. 2. Location, type, and extent of the damage should be identified. 3. If required, reduce reservoir water level with approval of competent authority. 4. All measures required shall be undertaken under the guidance of Dam Safety Unit with due approval from competent authority to avert danger of dam failure.
9	IS-9	Vertical displacements with visible cracking in the body of the dam.	<ol style="list-style-type: none"> 1. As per DSA-2021, Immediate reporting to concerned higher authorities and SDSO. 2. Location, type, and extent of the damage should be identified. 3. If required, reduce reservoir water level with approval of competent authority. 4. All measures required shall be undertaken under the guidance of Dam Safety Unit with due approval from competent authority to avert danger of dam failure.

(Category-II)

Earthwork

Sr. No.	Category	Deficiency	Remedial Measures
1	IIE-1	Heavy leakages or Seepages through piping action from the earthwork (Supported with detailing such as Chainages, Levels, Quantum of leakages & Starting period)	<ol style="list-style-type: none"> 1. As per DSA-2021, Immediate reporting to concerned higher authorities and SDSO. 2. Locate upstream spot where ingress of water takes place. 3. Keep constant vigil on the embankment to identify cracking, sloughing or slippage of earthwork. 4. All measures required to reduce heavy leakages or seepages to be undertaken under the guidance of Dam Safety Unit

			with due approval from competent authority to reduce threat of dam failure. (e.g., Reducing reservoir water level, dumping of murum etc. and or Earth filled gunny bags etc.)
2	IIE-2	Eroded embankment reducing existing TBL resulting in encroachment in freeboard. (Supported with detailing such as Photographs depicting water level)	<ol style="list-style-type: none"> 1. As per DSA-2021, Immediate reporting to concerned higher authorities and SDSO. 2. If required, reduce reservoir water level with approval of competent authority. 3. Measures such as immediate earthwork on top of earthen embankment as per specifications under the guidance of Dam Safety Unit with due approval from competent authority to reduce threat of dam failure.
3	IIE-3	Continuous oozing of muddy water from Earthen Embankment (Supported with detailing such as Chainages, Levels, Quantum of water & Starting period)	<ol style="list-style-type: none"> 1. As per DSA-2021, Immediate reporting to concerned higher authorities and SDSO. 2. Locate upstream spot where ingress of water takes place. 3. Keep constant vigil on the embankment to identify cracking, sloughing or slippage of earthwork. 4. All measures required to reduce heavy leakages or seepages to be undertaken under the guidance of Dam Safety Unit with due approval from competent authority to reduce threat of dam failure (e.g., Reducing reservoir water level, dumping of murum etc. and or Earth filled gunny bags etc.)
4	IIE-4	Heavy Deformation / Erosion of earthen embankment	<ol style="list-style-type: none"> 1. As per DSA-2021, Immediate reporting to concerned higher authorities and SDSO. 2. If required, reduce reservoir water level with approval of competent authority. 3. Measures such as immediate earthwork for resectioning of earthen embankment as per specifications under the guidance of Dam Safety Unit with due approval from competent authority to reduce threat of dam failure.
5	IIE-5	Inadequate waterway resulting in encroachment in free board (Supported with detailing such as Existing safe discharge & design discharge at the section and	<ol style="list-style-type: none"> 1. As per DSA-2021, Immediate reporting to concerned higher authorities and SDSO. 2. If required, reduce reservoir water level with approval of competent authority. 3. Measures such as desilting of tail / approach channel as per specifications is to be carried out under the guidance

		Photographs depicting water level)	of Dam Safety Unit with due approval from competent authority to reduce threat of dam failure.
6	IIE-6	Accumulation of heavy debris and thick vegetation in approach channel/ water way downstream of W.W. bar obstructing flow adversely leading to encroachment of the free board in the upstream. (Supported with detailing such as Chainages, encroachment in free board & Photographs)	<ol style="list-style-type: none"> 1. As per DSA-2021, Immediate reporting to concerned higher authorities and SDSO. 2. If required, reduce reservoir water level with approval of competent authority. 3. Measures such as removing heavy debris and thick vegetation from tail / approach channel is to be carried out as per specifications under the guidance of Dam Safety Unit with due approval from competent authority to reduce threat of dam failure.
7	IIE-7	Heavy continuously overflowing ponds formed downstream of toe.	<ol style="list-style-type: none"> 1. As per DSA-2021, Immediate reporting to concerned higher authorities and SDSO. 2. If required, reduce reservoir water level with approval of competent authority. 3. Relief well should be made Functional immediately. 4. Proper drainage arrangement to avoid ponding shall be provided. 5. All necessary measures shall be carried out under the guidance of Dam Safety Unit with due approval from competent authority to reduce threat of dam failure.
8	IIE-8	Heavy leakages in vicinity of junction between earthen dam & masonry dam portion.	<ol style="list-style-type: none"> 1. As per DSA-2021, Immediate reporting to concerned higher authorities and SDSO. 2. Locate upstream spot where ingress of water takes place. 3. Keep constant vigil on the embankment to identify cracking, sloughing or slippage of earthwork. 4. All measures required to reduce heavy leakages or seepages to be undertaken under the guidance of Dam Safety Unit with due approval from competent authority to reduce threat of dam failure. (e.g., Reducing reservoir water level, dumping of murum etc. and or Earth filled gunny bags etc.)
Structure (Masonry/Concrete)			
1	IIS-1	Major dislocation of UCR masonry	<ol style="list-style-type: none"> 1. As per DSA-2021, Immediate reporting to concerned higher authorities and SDSO.

			<ol style="list-style-type: none"> 2. Location, type, and extent of the damage should be identified. 3. If required, reduce reservoir water level with approval of competent authority. 4. Immediate reconstruction as per specifications shall be undertaken under the guidance of Dam Safety Unit with due approval from competent authority to reduce the threat of dam failure.
2	IIS-2	Heavy Scouring/ Undermining of foundation of structure	<ol style="list-style-type: none"> 1. As per DSA-2021, Immediate reporting to concerned higher authorities and SDSO. 2. Location, type, and extent of the damage should be identified. 3. If required, reduce reservoir water level with approval of competent authority. 4. Immediate foundation protection work shall be undertaken under the guidance of Dam Safety Unit with due approval from competent authority to reduce the threat of dam failure.
3	IIS-3	Heavily eroded and exposed reinforcement due to spalling of concrete cover	<ol style="list-style-type: none"> 1. As per DSA-2021, Immediate reporting to concerned higher authorities and SDSO. 2. Location, type, and extent of the damage should be identified. 3. If required, reduce reservoir water level with approval of competent authority. 4. Guniting/jacketing or any other measures to strengthen the structure shall be undertaken under the guidance of Dam Safety Unit with due approval from competent authority to reduce threat of dam failure.
4	IIS-4	Damaged Pipes /Conduit / Joints in H.R. Works resulting in heavy leakages which may lead to failure (Supported with detailing such as Chainages, Quantum of leakages & Photographs)	<ol style="list-style-type: none"> 1. As per DSA-2021, Immediate reporting to concerned higher authorities and SDSO. 2. Location, type, and extent of the damage should be identified. 3. If required, reduce reservoir water level with approval of competent authority. 4. All measures required to reduce heavy leakages to be undertaken under the guidance of Dam Safety Unit with due approval from competent authority to reduce threat of dam failure
5	IIS-5	Foundation erosion/ scour/undermining observed in vicinity of flank walls/ guide walls/ junction walls/return walls which may result	<ol style="list-style-type: none"> 1. As per DSA-2021, Immediate reporting to concerned higher authorities and SDSO. 2. Location, type, and extent of the damage should be identified. 3. If required, reduce reservoir water level

		in collapse of structure.	with approval of competent authority. 4. Immediate foundation protection work shall be undertaken under the guidance of Dam Safety Unit with due approval from competent authority to reduce the threat of dam failure.
6	IIS-6	Damaged wire ropes.	1. As per DSA-2021, Immediate reporting to concerned higher authorities and SDSO. 2. Location, type, and extent of the damage should be identified. 3. If required, reduce reservoir water level with approval of competent authority. 4. Non-working or damaged wires will lead to failure of gate when reservoir is nearing to attain FSL/MWL reducing safe passing of design discharge. Hence, immediate necessary repairs shall be carried out through mechanical organization.
7	IIS-7	Heavy vegetation/big trees on embankment top/slope making dam portion not accessible.	1. As per DSA-2021, Immediate reporting to concerned higher authorities and SDSO. 2. Location, type, and extent of the damage should be identified. 3. Girth & species wise numerical classification of trees should be prepared. 4. Vegetation and bushes must be uprooted before they grow into trees, without disturbing a section of the dam.
8	IIS-8	Damaged EDA resulting in dysfunction.	1. As per DSA-2021, Immediate reporting to concerned higher authorities and SDSO. 2. Location, type, and extent of the damage should be identified. 3. If extensive deterioration is there, necessary repair works should be carried out on a priority basis.
9	IIS-9	Heavy leakages in concrete/masonry structure.	1. As per DSA-2021, Immediate reporting to concerned higher authorities and SDSO. 2. Locate upstream spot where ingress of water takes place. 3. Keep constant vigil on the embankment to identify cracking, sloughing or slippage of earthwork. 4. All measures required (Grouting, jacketing, epoxy sealant, etc.) to reduce heavy leakages to be undertaken under the guidance of Dam Safety Unit with due approval from competent authority

			to reduce threat of dam failure (e.g., Reducing reservoir water level, dumping of murum etc. and or Earth filled gunny bags etc.) 5. Guniting/jacketing or any other measures to strengthen the structure shall be undertaken under the guidance of Dam Safety Unit with due approval from competent authority to reduce threat of dam failure.
(Category-III)			
Earthwork			
Sr. No.	Category	Deficiency	Remedial Measures
1	IIIE-1	Improper earthen section	1. Superimpose Existing Cross Section on Design Cross Section at every 30 m C/C to ascertain whether earthen embankment is under section or not. 2. Communicate facts to State Dam Safety Organisation, Nashik to suggest remedial measures.
2	IIIE-2	Rain cuts on Embankment	Rain cuts shall be filled with similar kind of casing material and properly compacted as per specifications.
3	IIIE-3	Erosion of side slope/banks damaged due to cattle movements	Resectioning of the patch shall be carried out as per specifications and for conventional local ways, if necessary, provide cattle walk.
4	IIIE-4	Minor leakages/seepages/ wet patches	Sources of leakage should be identified, and leakages should be monitored with respect to reservoir water level to buildup record.
5	IIIE-5	Disturbed Pitching	Disturbed pitching should be identified chainage wise and level wise along the length of dam and should be repaired as per specifications.
6	IIIE-6	Disturbed Rock toe	Disturbed Rock toe should be identified. chainage wise along the length of dam and should be repaired as per specifications.
7	IIIE-7	Minor Longitudinal / Transverse cracks/ low area/sink holes/gully formation on top/side slope of earthen dam.	1. Longitudinal cracks should be identified chainage wise along the length of the dam and Cracks may be sealed with suitable material at the crest's surface to prevent infiltration by surface water. 2. Crack should be monitored with reference to reservoir water level. 3. There should be close vigil on the behavior of cracks. Depth wise extend of crack shall be find out and proposed remedial action with necessary drawings shall be communicated to SDSO, Nashik.

8	IIIE-8	Holes due to rodents	Determine the exact location of digging and extent of burrowing and compact the burrowing portion with appropriate filling material as per specifications.
9	IIIE-9	Ant hills on Embankments	1. Determine the locations of ant hills. 2. Compact the Ant hill burrows with appropriate filling material as per specifications.
10	IIIE-10	Considerable vegetation like shrubs & bushes	1. Girth & species wise numerical classification of trees should be prepared. 2. Vegetation and bushes must be uprooted before they will grow into trees, without disturbing section of the dam.
11	IIIE-11	Standing pool / Ponding / Water Logging on D/S of Dam toe.	1. The cause of ponding should be identified. Confirm whether this water is coming from reservoir through seepage or maybe from toe drain. 2. Provide cuts to drain the water from the ponds to avoid Standing pool/ Ponding/ Water Logging.
12	IIIE-12	Approach to dam through all-weather road not constructed/ maintained properly.	All weather accessibility of approach road to the dam site should be ensured.
Structure (Masonry/Concrete)			
1	IIIS-1	Debris/ siltation in H.R. well	H.R. well should be cleaned on regular basis.
2	IIIS-2	Floating debris in H.R. well	Floating debris should not be allowed to accumulate and for this it should be cleaned every now and then.
3	IIIS-3	Siltation in approach channel	Approach channel should be desilted as per requirement
4	IIIS-4	Vegetation in & around structure	1. Vegetation and bushes must be uprooted before they will grow into trees, without disturbing section of the dam. 2. Girth & species wise numerical classification of trees should be prepared.
5	IIIS-5	Structural steel parts rusted	It may be properly repainted as per specification.
6	IIIS-6	No lubrication for hoisting arrangement	It should be properly lubricated prior to monsoon season.
7	IIIS-7	Bracing / tack welding of steel parts is damaged	It may be repaired as per specification.
8	IIIS-8	Sweating around structure	Source of leakage should be identified and proper record of the appearance of sweating with respect to reservoir water level.
9	IIIS-9	Minor leakage through structure	Source of leakage should be identified and proper record of the leakage with respect to

			reservoir water level is to be established.
10	IIS-10	Minor dislodging of UCR masonry	UCR Masonry should be rectified with rich mortar.
11	IIS-11	Deteriorated pointing	Repointing of UCR masonry shall be done following due procedure as raking etc. complete.
12	IIS-12	Damaged Parapet walls	If necessary, It shall be repaired.
13	IIS-13	Damaged Railings	If necessary, It shall be repaired.
14	IIS-14	Gate not in working condition	It may be repaired in consultation with the of Mechanical Organisation.
15	IIS-15	Deteriorated concrete	It may be repaired with rich mortar.
16	IIS-16	Damaged Construction joint	Construction joint shall be repaired
17	IIS-17	Steel mesh of Guniting is exposed	If required, Patch repair of the earlier existing work should be carried out.
18	IIS-18	Reinforcement bar extended out of structure	If necessary, Bar should be cut and provided with proper end concrete cover.
19	IIS-19	Clogging of trash rack of power outlet	Trash rack should be clean as per requirement
20	IIS-20	Scouring at downstream of W.W. bar	If retrogression / scouring are progressive, It can be arrested.
21	IIS-21	Vegetation on structure	Vegetation and bushes must be uprooted before they will grow into trees, without disturbing section of the dam.
22	IIS-22	Structural Steel parts broken / damaged / stolen etc.	It may be repaired.
23	IIS-23	End weir not in good condition / scouring noticed on immediate D/S.	It should be repaired in time and brought to proper design section as per the drawings.
24	IIS-24	Alternative power system Generator for gate operation not working properly.	It should be repaired.
25	IIS-25	Difficulty in smooth operation of gates.	It may be repaired as necessary.
26	IIS-26	Pointing on U/S face of dam not in good condition/deterioration spalling of concrete surface.	Repointing shall be carried out after proper racking of joints.
27	IIS-27	Instruments not in working condition.	Proper Instrumentation as per GR Dt. 01/01/2015 shall be provided.
28	IIS-28	Leakages through River sluice.	River sluice should be repaired.
29	IIS-29	Surface paint/steel surface of spillway gates deteriorated.	If necessary, it should be repainted.
30	IIS-30	Damage to Rubber seals/ considerable	It may be repaired as necessary as per specifications. In case of radial and vertical

		Leakages through gates.	lift gates repair shall be carried out through Mechanical Organisation.
31	IIS-31	Disturbed Pitching.	As per IIE-5
32	IIS-32	Drainage gallery inaccessible	The drainage gallery shall be made accessible for inspection.
33	IIS-33	No adequate lighting in drainage gallery.	In order to facilitate the maintenance & inspection of gallery, necessary facilities should be provided throughout the length of drainage gallery as per specifications.
34	IIS-34	Foundation drains / holes/ porous pipes choked.	Redrilling of foundation drains/porous pipes shall be carried out to serve the intended purpose with proper record of outflow before and after the execution of work.
35	IIS-35	Leakages through dam body in gallery /monolith joints.	<ol style="list-style-type: none"> 1. Source of leakage should be identified chainage wise/ monolith wise with respect to reservoir water level at regular interval of 15 days. 2. Leakage profile (drawing depicting heavy leakage spots) of the dam shall be prepared and authenticated by competent authority and shall be submitted to SDSO. 3. Quantum of leakage shall be worked out 4. Accordingly, prioritization of leakage treatment can be finalized from competent authority.
36	IIS-36	Sweating / seepages through D/S of masonry dam	<ol style="list-style-type: none"> 1. Source of leakage should be identified chainage wise/ monolith wise with respect to reservoir water level at regular interval of 15 days. 2. Sweating profile (drawing depicting heavy sweating spots) of the dam shall be prepared and authenticated by competent authority and shall be submitted to SDSO. 3. Quantum of sweating shall be worked out. 4. Accordingly, prioritization of sweating treatment can be finalized from competent authority.
37	IIS-37	Excessive considerable leaching from seepage water.	<ol style="list-style-type: none"> 1. Monolith wise Record of quantity of leaching material should be maintained. 2. Seepage water and Leaching material shall be tested regularly for chemical composition from MERI, Nashik.
38	IIS-38	Leakages through spillway/piers/junction of flank wall.	<ol style="list-style-type: none"> 1. Source of leakage should be identified and proper record of the leakage with respect to reservoir water level is to be established.

			2. For minor leakages joints sealing with appropriate material shall be carried out.
39	IIS-39	Relief wells not functioning properly / Abnormal rise in water level in wells.	<ol style="list-style-type: none"> 1. Relief wells should be properly cleaned by surging, jetting, or pumping, as per specifications when relief wells are not functioning. 2. For abnormal rise in water level in relief wells, report it immediately to higher authorities and SDSO. 3. Carry out inspections of embankment/structure for any anomaly.
40	IIS-40	Outlet well is damaged/not in good condition /cracks observed/jets of water in well.	Restore/Repair outlet well as per necessity.
41	IIS-41	Retrogression /scouring in tail channel.	If retrogression / scouring are progressive, It can be arrested.
42	IIS-42	Cross and toe drains not working properly/ drains silted or vegetated causing stagnant pool of water.	<ol style="list-style-type: none"> 1. Drains should be cleared and desilted for carrying effective flow of water. 2. Drains must be free from vegetation for proper Inspection.
43	IIS-43	Minor leakages through outlet conduit/ pipe joints / Gates.	<ol style="list-style-type: none"> 1. Source of leakage should be identified and proper record of the leakage with respect to reservoir water level is to be established. 2. For minor leakages joints sealing with appropriate material shall be carried out. 3. The leakage should be kept under observation for abnormal increase if any.
44	IIS-44	Outlet well/ Head regulator well & hoisting structure is collapsed / completely damaged.	Restore/Repair as per necessity.
45	IIS-45	Waste weir/waste weir bar not in good condition/coping damaged/leakage through waste weir.	Restore/Repair Waste weir bar as per necessity.
General			
1	IIIG-1	No chainages painted on the structure	Properly painted and displaying correct Chainages on Chainage Stones are must to point out exact portion of distress requiring remedial measures.
2	IIIG-2	Steel parts are not painted	Particularly in heavy rainfall zone, proper painting to avoid rusting of steel parts shall

			be carried out.
3	IIIG-3	Deteriorated painting	Particularly in heavy rainfall zone, proper painting to avoid rusting of steel parts shall be carried out.
4	IIIG-4	Vegetation clearance	Vegetation and bushes must be uprooted before they will grow into trees.
5	IIIG-5	Small size shrubs & bushes clearance	Vegetation and bushes must be uprooted before they will grow into trees.
6	IIIG-6	Streetlight on dam top is not provided/not working.	If necessary, shall be provided with approval from competent authority
7	IIIG-7	Security / CC TV camera/entry gate not provided/not working.	If necessary, shall be provided with approval from competent authority
8	IIIG-8	Sufficient staff arrangement is not available for security, instrument readings and measurements and maintenance on dam site.	The required staff should be arranged with approval from competent authority.
9	IIIG-9	Fencing around dam is not provided/ damaged due to which unauthorized trespassers are seen.	If there is a potential threat, potentially important components of the dam shall be protected with means as approved by competent authority.
10	IIIG-10	Communication facilities like mobile wireless, warning devices, telephone is not available at dam site.	Communication facilities shall be arranged as per requirement with the approval of competent authority.
11	IIIG-11	Sufficient stock of spares/stationary required is not available at dam site. Storage arrangement not provided at site.	Sufficient stock of spares/stationary shall be arranged at dam site as per requirement.
12	IIIG-12	Security cabin at dam entrance/Irrigation outlets not provided/damaged/needs repair.	If there is a potential threat, potentially important components of the dam shall be protected with means as approved by competent authority.

1.3.7 Framing of Annual Report of Safety Status of Specified Dams 2023-24 (ARSSSD):

A Consolidated Annual Report of Safety Status of Specified Dams under the jurisdiction of Maharashtra State Dam Safety Organization is casted as per Draft format of the Annual Report of Safety Status of Specified Dams received from National Dam Safety Authority vide letter no. TE-16015/2/2023-NDSA-MOWR Dt.16/02/2024.

Annual Report of Safety Status of Specified Dams is casted in the office of Chief Engineer, State Dam Safety Organization, Nashik & is approved by Director General, Design, Training, Hydrology, Research & Safety, (DTHRS) Nashik.

1.4 Safety Status of Specified Dams:

1.4.1 There are 2673 numbers of specified dams in the jurisdiction of Maharashtra State Dam Safety Organization.

District wise Nos. of Specified Dams

Sr No	District	No. of Sp. Dams	Sr No	District	No. of Sp. Dams	Sr No	District	No. of Sp. Dams
1	Pune	101	13	Chandrapur	28	25	Nashik	176
2	Satara	75	14	Gondia	31	26	Ahmednagar	56
3	Sangli	91	15	Gadchiroli	6	27	Nandurbar	31
4	Kolhapur	94	16	Wardha	33	28	Jalgaon	120
5	Solapur	78	17	Beed	152	29	Dhule	62
6	Akola	38	18	Latur	166	30	Thane	75
7	Amravati	80	19	Osmanabad	210	31	Palghar	21
8	Buldhana	103	20	Hingoli	28	32	Raigad	74
9	Washim	134	21	Parabhani	29	33	Ratnagiri	83
10	Yavatmal	111	22	Nanded	97	34	Sindhudurg	41
11	Nagpur	72	23	Aurangabad	95	35	Mumbai	2
12	Bhandara	16	24	Jalna	64			
							Maharashtra	2673

1.4.2 This report comprises Safety Status of 2632 No. of Specified Dams against 2673 No. of Total Specified Dams in the jurisdiction of Maharashtra State Dam Safety Organization for which inspection reports were received & scrutinized in the Maharashtra State Dam Safety Organization.

1.4.3 The decisive points noticed in the table scrutiny of the inspection reports are as follows.

A) There is **no Category I Deficiency** Specified Dam.

B) There are **63 No. of Category II Deficiency** Specified Dams.

(Pre-Monsoon 11, Post Monsoon -20, Pre & Post -32)

Deficiency Category-II Dams

Sr. No.	Dam Owner	Specified Dam	Prime Deficiency
1	WRD-MKVDC	Chaskaman	Slushy condition and boils at D/S of dam
2	WRD-MKVDC	Kasarsai	Slushy condition and boils at D/S of dam
3	WRD-MKVDC	Jadhavwadi	Concavity (ch.480 m to 545 m & between ch.810m to 980m)
4	WRD-MKVDC	Warasgaon	Heavy Leakages in foundation & inspection gallery
5	WRD-MKVDC	Pawana	Heavy leakages from masonry
6	WRD-MKVDC	Temghar	Leakages and sweating
7	WRD-MKVDC	Balgawade	Concavity & bulging on U/s & D/s slope
8	WRD-MKVDC	Radhanagari	Leakage & leaching on D/s side of dam & heavy leakages through joint of buttresses & dam masonry
9	WRD-MKVDC	Koyna Dam	Desk slab under distress/EDA abrasion
10	WRD-MKVDC	Manikdoh	Heavy leakages through monoliths (CH.11 to 14)
11	WRD-MKVDC	Dimbhe	Heavy Leakages in inspection gallery
12	WRD-MKVDC	Ujjani	Concavity & In gallery portion has become wet and slushy
13	WRD-MKVDC	Dudhaganga	Damaged pointing
14	WRD-VIDC	Sapan	Leakages through spillway gallery
15	WRD-VIDC	Waghadi Barrage	Training wall on U/s side of dam is collapsed
16	WRD-VIDC	Motsawanga	Seepage at D/s side of dam
17	WRD-VIDC	Gundha	Pits are there in EDA portion leakage found
18	WRD-VIDC	Satapalli	Repair of stilling basin
19	WRD-VIDC	Wai (Akola)	Concavity at U/s side
20	WRD-VIDC	Godada	Heavy erosion at D/s side of w/w bar & Settlement on top of embankment
21	WRD-VIDC	Rajura	Vigorous erosion at D/s side of spillway
22	WRD-VIDC	Dagadparwa	Leakage through gates
23	WRD-VIDC	Ramtek	HR guide wall intake well is collapsed on right side
24	WRD-VIDC	Kamthikhairy (Pench)	EDA deteriorated
25	WRD-VIDC	Teliya	Boil observed on gorge portion
26	WRD-VIDC	Lal Nala Medium Project	Longitudinal & transverse cracks in spillway & EDA
27	WRD-VIDC	Dina	Service & Emergency gates are rusting


Sr. No.	Dam Owner	Specified Dam	Prime Deficiency
28	WRD-GMIDC	Darna	Wire rope not working
29	WRD-GMIDC	Otur	Heavy Leakage
30	WRD-GMIDC	Nandur Madhmeshwar	Electrical cabale for 3 gates (Left Side) is damaged & Change wire rope& Change rubber seal
31	WRD-GMIDC	Uthala	Settlement & Bulding
32	WRD-GMIDC	Lokarwadi	Seepage through dam foundation
33	WRD-GMIDC	Dhetewadi	EDA is broken
34	WRD-GMIDC	Katkerwadi	EDA is broken
35	WRD-GMIDC	Ghatnandur	EDA is broken
36	WRD-GMIDC	Kawthala Jawalga	Leakage throught body of dam
37	WRD-GMIDC	Dheku	Settlement observed
38	WRD-GMIDC	Kesapuri	Bulding near HR gate
39	WRD-GMIDC	Chapaner	Bulding/Concavity observed throughout the D/s side slope & U/s side
40	WRD-GMIDC	Hajipirwadi	Bulding/Concavity observed throughout the D/s side slope & U/s side
41	WRD-GMIDC	Ganori	Seepage water from Dam body
42	WRD-GMIDC	Aurala	Bulding/Concavity observed throughout the D/s side slope & U/s side
43	WRD-GMIDC	Anjana Palshi	Bulding/Concavity observed throughout the D/s side slope & U/s side
44	WRD-GMIDC	Jogwada	Heavy seepage through embankment of dam body
45	WRD-GMIDC	Khokarmoha	Seepage through dam foundation
46	WRD-TIDC	Gul	Heavy leakage
47	WRD-TIDC	Aner	Erosion of ogee portion/EDA blocks eroded
48	WRD-TIDC	Palkhed	Repair to EDA
49	WRD-TIDC	Sakur	Leakage from C.O.T
50	WRD-TIDC	Kadwa	Change wire rope
51	WRD-TIDC	Ghodasgaon	EDA/Stilling basin is damaged
52	WRD-TIDC	Khaperkheda	Boil Leakage/Seepage/Wet patches/slushiness
53	WRD-TIDC	Nandre	Leakage through COT & Boils wet patches on d/s of dam & leakage through under ground
54	WRD-TIDC	Sarangkheda	Gates are deteriorated
55	WRD-TIDC	Virkhel	Leakage from C.O.T
56	WRD-TIDC	Anjani (Erاندول)	Replacement of wire rope of gate & raincuts at D/s side slope of dam
57	WRD-KIDC	Bhatsa	Excessive leakage through Vertical Pores Drain (VPD)
58	WRD-KIDC	Dhamapur	Length of w.w.is insufficient for hydraulic design discharge
59	WRD-KIDC	Amboli	Damaged EDA

Sr. No.	Dam Owner	Specified Dam	Prime Deficiency
60	WRD-KIDC	Chorgewadi	Heavy leakages through dam body
61	WRD-KIDC	Gad River Medium Proj.	Leakage through gallery
62	WRD-KIDC	Wagh	Concavity in gorge portion
63	S&WCD-CE Nagpur	Pusali	Leakage from C.O.T

CHAPTER 2

Owner based status of Specified Dams

Kolkewadi Dam



CHAPTER 2
OWNER BASED STATUS OF SPECIFIED DAMS

In Maharashtra there are 2673 No of Specified Dams which are owned by various agencies under the Jurisdiction of Maharashtra State Dam Safety Organization. Owner Based status of Specified Dams is as follow.

Table 1
OWNER BASED STATUS OF SPECIFIED DAMS

Sr.No.	Owner of Specified Dam	Number of Sp. Dams
	Central Government	
	1. Navy- New Shivsagar (Lonavala) 2. Railway- Bhusi (Lonavala)	2
1.	State Government	
	A) Water Resources Department	2159
	B) Soil & Water Conservation Department	457
	C) Water Supply Department (MJP)	7
	D) Dairy Development Department	1
	Total	2624
2.	State PSU	
	A) Maha. Industrial Development Corporation (MIDC)	6
	B) Maha. Electricity Generation Corporation (MAHAGENCO)	4
	Total	10
3.	Company	
	A) TATA(6) B)SAHARA (3) c) LAVASA (2)	11
	Total	11
4.	Others (Institutions/Bodies/Individual)	
	I) Institutions (Symbiosis)	1
	II) Local Bodies	
	A) Municipal Corporations	17
	B) Municipal Councils	9
	III) Individual Ownership (Sir Pirajirao- Kolhapur)	1
	Total	28
	SDSO, Maharashtra Grand Total	2673

Table 2
Details of under construction dams


Sr. No.	Name of the Dam	Owner	Location			Stage of Construction	Remarks (if any)
			District	Lattitude	Longitude		
1	Biladi	WRD	Nandurbar	20° 57 ' 45"	74° 48 ' 40"	Construction Not Started Yet	--
2	Bardipada	WRD	Nandurbar	21° 4 ' 32"	74° 12 ' 37"	Earthen Dam work 70% completed	Revised Layout needs approval
3	Harimahu	WRD	Nandurbar	21° 07 ' 30"	73° 41 ' 15"	Construction of the Earthen Dam began in Year 2024	--
4	Pimprane	WRD	Nandurbar	21° 05 ' 33"	73° 54 ' 39"	Work Not Started	--
5	Panbara	WRD	Nandurbar	21° 84 ' 00"	74° 40 ' 00"	10% completed	--
6	Kareghat	WRD	Nandurbar	21° 08 ' 00"	73° 38 ' 00"	Work Not Started	
7	Rapapur	WRD	Nandurbar	21° 38 ' 00"	74° 15 ' 00"	40% completed	Dam & Distribution Work are under const.
8	Amalibari	WRD	Nandurbar	21° 37 ' 30"	74° 02 ' 30"	--	--
9	Rampur M I	WRD	Nandurbar	74° 50 ' 0"	21° 35 ' 0"	1) Earthen Dam-85% Completed. 2) Spillway & Execution 100% Completed. 3) Head Regulator 95% Completed 4) PDN Survey Completed.	--
10	Jamphal Major Dam	WRD	Dhule	76° 04 ' 30"	21° 08 ' 0"	Under Construction	--
11	Pimpale dam	WRD	Dhule	20° 22 ' 00"	74° 57 ' 00"	Under Construction	--
12	Babre dam	WRD	Dhule	20° 47 ' 20"	74° 56 ' 28"	Under Construction	--
13	Velhane dam	WRD	Dhule	20° 47 ' 15"	74° 53 ' 56"	Under Construction	--
14	S.T. Kachurli,	WRD	Nashik	19°57 ' 00"	73° 29 ' 00"	Balance Work of Waste Weir & EDA is in progress	

Sr. No.	Name of the Dam	Owner	Location			Stage of Construction	Remarks (if any)
			District	Latitude	Longitude		
15	Shribhuvan	WRD	Nashik	20° 55 ' 56"	73° 71 ' 39"	Excavation of COT is in progress	
16	Lendi	WRD	Nanded	18° 31' 59"	77° 25' 59"	80 % Work Completed	
17	Muli Llb	WRD	Parbhani	19° 00' 35"	76° 44' 50"	Gate Erection completed	
18	Pethpimpalgaon S.T.	WRD	Parbhani	18° 55' 09"	76° 41' 57"	Yet to Start	
19	Chorwad S.T.	WRD	Parbhani	18° 54' 0"	76° 55' 0"	Yet to Start	
20	Hivarkheda S.T.	WRD	Parbhani	19° 41' 30"	76° 44' 30"	Yet to Start	
21	Harangul S.T.	WRD	Parbhani	18° 54' 40"	76° 39' 40"	Yet to Start	
22	Ambheri S.T.	WRD	Hingoli	19° 42' 45"	77° 13' 30"	Almost Completed	
23	Haladwadi S.T.	WRD	Hingoli	19° 43' 49"	77° 01' 06"	Almost Completed	
24	Borala S.T.	WRD	Hingoli	19° 02' 30"	77° 14' 00"	Almost Completed	
25	Pimpalkhuta S.T.	WRD	Hingoli	19° 44' 13"	77° 13' 40"	Almost Completed	
26	Unkeshwar Hlb	WRD	Nanded	19° 52' 00"	78° 16' 00"	Work is in progress	
27	Kiwla S.T.	WRD	Nanded	19° 06' 00"	77° 33 '00"	Almost Completed	
28	Nirukhe	WRD	Sindhudurg	16° 7 ' 15"	73° 47 ' 0"	Under construction	
29	Sarambala	WRD	Sindhudurg	15° 52 ' 22"	73° 55 ' 50"	Under construction	
30	Virdi	WRD	Sindhudurg	15° 38 ' 47"	74°04 ' 13"	Under construction	
31	Talere	WRD	Sindhudurg	16° 27 ' 46"	73° 38 ' 07"	Under construction	
32	Naradave	WRD	Sindhudurg	15° 38 ' 47"	74° 04 ' 13"	Under construction	
33	Talamba	WRD	Sindhudurg	16° 02' 00"	73°53' 00"	Under construction	
34	Shirshinge	WRD	Sindhudurg	16° 01' 10"	73°57' 48"	Under construction	
35	Bandra Nalla	WRD	Kolhapur	15° 47' 55"	74° 13' 53"	Proposed	
36	Pale-Parmar Nalla	WRD	Kolhapur	15° 46' 45"	74° 16' 30"	Proposed	
37	Bhandora Nalla	WRD	Kolhapur	15° 47' 50"	74° 17' 45"	Proposed	
38	Nirukhe	WRD	Sindhudurg	16° 7 ' 15"	73° 47 ' 0"	Under construction	

Sr. No.	Name of the Dam	Owner	Location			Stage of Construction	Remarks (if any)
			District	Lattitude	Longitude		
39	Sarambala	WRD	Sindhudurg	15° 52 ' 22"	73° 55 ' 50"	Under construction	
40	Virdi	WRD	Sindhudurg	15° 38 ' 47"	74°04 ' 13"	Under construction	
41	Talere	WRD	Sindhudurg	16° 27 ' 46"	73° 38 ' 07"	Under construction	
42	Uma Barrage	WRD	Akola	20 ⁰ 49' 30"	70 ⁰ 29' 30"	Work stopped due to revised Tender.	
43	Katipati Barrage (St.)	WRD	Akola	20 ⁰ 51' 30"	77 ⁰ 04' 01"	Work not started	
44	Kavatha Shelu (St.)	WRD	Akola	20 ⁰ 50' 52"	77 ⁰ 30' 15"	Work stopped due to RAA	
45	Kotgal Barrage	WRD	Gadchiroli	20°12'12"	79°57'33"	Under Construction	
46	Dindora Barrage	WRD	Chandrapur	20°17'45"	78°48'25"	Under Construction	
47	Bendara Medium Project	WRD	Chandrapur	19°40' 12"	79° 23'08"	Under construction	

CHAPTER 3
**Status of total meetings held during the current
financial year (2023-24) by SCDS & SDSOs**

Mula Dam



CHAPTER 3

STATUS OF TOTAL MEETINGS HELD DURING THE CURRENT FINANCIAL YEAR (2023-24) BY SCDS & SDSOs

As per Dam Safety Act 2021 Clause 11.(1), Maharashtra State Committee on Dam Safety is notified in the gazette Dt. 15/06/2022 as below.

महाराष्ट्र शासन राजपत्र असाधारण भाग चार-अ, जून १५, २०२२/ज्येष्ठ २५, शके १९४४

३

WATER RESOURCES DEPARTMENT
Mantralaya, Mumbai 400 032, dated 15th June, 2022

NOTIFICATION-No.1

[See Section 11(1)]

DAM SAFETY ACT, 2021.

No. Misc. 2022/(49/2022) IM (W).—In exercise of the powers conferred by Chapter 4 sub-section (1) of section 11 of the Dam Safety Act, 2021 (No.41 of 2021), the Government of Maharashtra hereby constitutes the State Committee on Dam Safety for the Dams in Maharashtra and the said committee shall come into force, from the date 15th June, 2022 with the following composition of Committee namely :—

11. (1) (a)	Secretary, (Command Area Development Authority), Water Resources Department, Mantralaya, Mumbai, Maharashtra	Chairperson, <i>ex officio</i>
11. (1) (b)	Chief Engineer, Water Resources Department, Pune, Maharashtra	Member
11. (1) (b)	Chief Engineer, Water Resources Department, Nagpur, Maharashtra	Member
11. (1) (b)	Chief Engineer, Water Resources Department, Command Area Development, Aurangabad, Maharashtra	Member
11. (1) (b)	Chief Engineer, Water Resources Department, Tapi Irrigation Development Corporation, Jalgaon, Maharashtra	Member
11. (1) (b)	Chief Engineer, Water Resources Department, Konkan Region, Mumbai, Maharashtra	Member
11. (1) (b)	Chief Engineer, Soil & Water Conservation Department, Pune Maharashtra	Member
11. (1) (c)	Chief Engineer, Water Resources Department, Madhya Pradesh	Member
11. (1) (d)	Chief Engineer, Water Resources Department, Gujrat	Member
11. (1) (d)	Chief Engineer, Karnataka Neeravari Nigam Ltd., Irrigation (North) Water Resources Department, Belagavi, Karnataka	Member
11. (1) (d)	Chief Engineer, Water Resources Department, Telangana	Member
11. (1) (d)	Chief Engineer, Water Resources Department, Goa	Member
11. (1) (e)	Director, BCD (E&NE), Central Water Commission, Ministry of Jalshakti, Government of India, New Delhi	Member
11.(1) (f)	Professor, Department of Hydrology, IIT, Roorkee, Uttarakhand	Member
11.(1) (f)	Scientist-G & Head, Surface Water Hydrology Division, National Institute of Hydrology, Roorkee, Uttarakhand	Member
11.(1) (f)	Professor, Department of Civil Engineering, IIT Bombay, Powai, Mumbai	Member
11.(1) (g)	Chief Engineer, Hydro Project Appraisal Division, Central Electricity Authority, Ministry of Power, Government of India, New Delhi	Member
12.(2)	Chief Engineer, Hydrology & Dam Safety, Water Resources Department, Nashik, Maharashtra	Member Secretary

(1) The State Dam Safety Committee shall discharge such functions as specified in the Third Schedule of Dam Safety Act, 2021 as may be necessary to prevent dam failure related disasters under this Act as per guidelines, standards and other directions on dam safety issued by the Authority.

(2) The State Dam Safety Committee, in discharge of its functions, shall be assisted by such sub-committees as it may consider necessary, and the Secretarial assistance to the State committee as well as its sub-committees shall be provided by the concerned State Dam Safety Organisation.

(3) The State Dam Safety Committee may invite the representative of the owner of any specified dam and such other experts in Dam Safety as it may consider appropriate, for the discharge of its functions.

(4) The State Dam Safety Committee shall meet at such times and places and shall observe such rules of procedure in regard to the transaction of business at its meetings as may be prescribed by the State Government: Provided that the State Dam Safety Committee shall meet twice in a year and one meeting shall be held before the onset of the monsoon season.

(5) The above composition of State Committee on Dam Safety shall be in force for three years from the date of this Notification, and thereafter the committee shall be re-constituted for every three years thereafter.

(6) The expenditure incurred on the meetings of the State Committee shall be in the manner as may be prescribed by the State Government.

(7) The specialist members & other experts invitees who attend the meeting of the State Committee or its sub-committee shall be paid such fees and allowances as may be prescribed by the State Government.

By order and in the name of the Governor of Maharashtra,

KIRAN KULKARNI,
Secretary (Command Area
Development Authority),
Water Resources Department.

As per Dam Safety Act 2021 Clause 14.(1), Maharashtra State Dam Safety Organization is notified in the gazette Dt. 22/06/2022 as below.

महाराष्ट्र शासन राजपत्र असाधारण भाग चार-अ, जून २२, २०२२/आषाढ १, शके १९४४

३

WATER RESOURCES DEPARTMENT

Mantralaya, Mumbai 400 032, dated the 22nd June 2022

NOTIFICATION-2

[(See Section 14(1)]

DAM SAFETY ACT, 2021.

No. Mise 2022/(49/2022) IM (W).- In exercise of the powers conferred by sub-section (1) of section 14 of Act, Dam Safety 2021 (41 of 2021) the Government of Maharashtra hereby establishes an Organisation to be known as the State Dam Safety Organisation to discharge the powers & functions of State Dam Safety Organisation under the said Act. and hereby appoints on the 22 June 2022 as the date on which the said Organisation shall come into force .

The Structure of the mentioned officers will be functioning in this Organisation is as below :-

No. (1)	Designation (2)
1	Chief Engineer, Hydrology & Dam Safety, Water Resources Department. Nashik
2	Superintending Engineer. Dam Safety Organisation . Nashik
3	Executive Engineer. Dam Safety Organisation-1 . Nashik
4	Executive Engineer. Dam Safety Organisation-2 . Nashik
5	Executive Engineer. Dam Safety Organisation-3 . Nashik
6	Executive Engineer. Canal Safety Department . Nashik
7	Executive Engineer. Dam Safety Desk , Nashik (Dam Rehabilitation & Improvement Project-II) (DRIP-II)
8	Research Officer. Equipment Research Department. Nashik

- (1) The State Dam Safety Organisation shall be responsible to, and report to the technical head of the Department Secretary (CAD), Mantralaya, Mumbai dealing with Dam Safety.
- (2) The organisational structure and work procedures of the State Dam Safety Organisation shall be such as may be prescribed by the State Government.
- (3) The administrative and other expenses of State Dam Safety Organisation shall be borne by the State Government.
- (4) The State Government shall having regard to the number of specified dams in that State, provide such number of officers and employees to the State Dam Safety Organisation as it may consider necessary for the efficient functioning of the said Organisation.

Provided that the officers and employees shall have such qualifications and experience in the field of dam safety including dam-design, hydro-mechanical engineering, hydrology, geo-technical investigation, instrumentation . dam rehabilitation or such other field as may be prescribed by the State Government.

- (5) The functions and powers of the officers and employees appointed in State Dam Safety Organisation shall be such as may be prescribed by the State Government.

By order and in the name of the Governor of Maharashtra,

KIRAN KULKARNI,
Secretary (CAD) to Government.

ON BEHALF OF GOVERNMENT PRINTING, STATIONERY AND PUBLICATION, PRINTED AND PUBLISHED BY DIRECTOR, RUPENDRA DINESH MORE, PRINTED AT GOVERNMENT CENTRAL PRESS, 21-A, NETAJI SUBHASH ROAD, CHARNI ROAD, MUMBAI 400 004 AND PUBLISHED AT DIRECTORATE OF GOVERNMENT PRINTING, STATIONERY AND PUBLICATIONS, 21-A, NETAJI SUBHASH ROAD, CHARNI ROAD, MUMBAI 400 004. EDITOR : DIRECTOR, RUPENDRA DINESH MORE.

Table 3
Status of total meetings held during the current financial year (2023-24)
By SCDS & SDSOs

Sr. No.	SCDS		SDSO		Remarks
	Date	Place	Date	Place	
1			13/04/2023	Mantralaya, Mumbai	Hybrid Mode
2	23/05/2023	Mantralaya, Mumbai			Hybrid Mode
3			10/07/2023	Mantralaya, Mumbai	Hybrid Mode
4			03/08/2023	Nashik	Hybrid Mode
5			23/08/2023	Nashik	Hybrid Mode
6			31/08/2023	Mantralaya, Mumbai	Hybrid Mode
7			27/09/2023	Mantralaya, Mumbai	Hybrid Mode
8			06/10/2023	Mantralaya, Mumbai	Hybrid Mode
9	30/11/2023	Mantralaya, Mumbai			Hybrid Mode
10			30/11/2023	Mantralaya, Mumbai	Hybrid Mode
11			04/12/2023	Mantralaya, Mumbai	Hybrid Mode
12			15/02/2023	Mantralaya, Mumbai	Hybrid Mode
13			20/03/2024	Mantralaya, Mumbai	Hybrid Mode

CHAPTER 4
**STATUS OF CREATION OF POSTS AND
REGULAR POSTING IN THE DAM
SAFETY ORGANIZATION**

Panshet Dam



CHAPTER 4

STATUS OF CREATION OF POSTS AND REGULAR POSTING IN THE DAM SAFETY ORGANIZATION

Proposal of Restructuring of State Dam Safety Organization headed by Chief Engineer with 3 Superintending Engineers, 13 Executive Engineers, 60 Deputy and 60 Junior Engineers from Civil, Mechanical & Electrical Wings along with 107 supporting staff is submitted to Government vide letter Dt.31.10.2022 along with duties of office bearers.

A revised proposal of Restructuring of State Dam Safety Organization with the detailed explanation of requirement of every additional post is submitted to Government vide letter Dt.29.04.2024.

Similarly, a draft proposal of Rules of State Committee on Dam Safety are submitted to Government vide letter Dt.27.02.2023. Also, a draft proposal of Powers & Functions and Work Procedure of State Dam Safety Organization is submitted to Government vide letter Dt.28.03.2023.

Above proposals are in the pipeline of approval at Government level.

TABLE 4
Status of creation of posts and regular posting in the Dam Safety Organization

Sr. No.	Post Created	Regular appointment to the post created.	Remarks
1	2	3	4
	Restructuring Proposal is in the pipeline of approval at Government level.		

As of today Existing structure of SDSO is as follows:

SDSO Establishment (Existing)

Sr. No.	Designation	Sanctioned	Posted	Vacant
1	2	3	4	5
Class- I				
1	Chief Engineer	1	1	0
2	Superintending Engineer	1	0	1
3	Executive Engineer	6	4	2
4	Sub-Divisional Engineer/ Asst.Eng Grade-1 (Civil)	26	6	20
	Sub-Divisional Engineer/ Asst.Eng Grade-1 (Mechanical)	1	1	0
	Sub-Divisional Engineer/ Asst.Eng Grade-1 (Electrical)	2	1	1
	Total	37	13	24
1	2	3	4	5
Class- II (Gazetted)				
1	Scientific officer	4	2	2

Sr. No.	Designation	Sanctioned	Posted	Vacant
2	Jr.Engr/Sect.Engr/Asst.Engr grade-2 (Civil)	24	17	7
	Jr.Engr/Sect.Engr/Asst.Engr grade-2 (Mechanical)	3	1	2
	Jr.Engr/Sect.Engr/Asst.Engr grade-2 (Electrical)	4	2	2
	Total	35	22	13
Class- II (Non-Gazetted) and Class III				
1	Senior Scientific Asst.	2	0	2
2	Junior Scientific Assistant	2	1	1
3	Research Assistant	8	7	1
4	Stenographer (High Grade-1)	1	1	0
5	First Clerk	2	2	0
6	Senior Clerk	8	8	0
7	Stenotypist	1	1	0
8	Divisional Accountant	1	0	1
9	Storekeeper	1	1	0
10	Assistant Storekeeper	2	1	1
11	Junior Clerk/Typist	20	16	4
12	Draftsman Grade-2	3	0	3
13	Draftsman Grade-3	5	0	5
14	Driver	6	1	5
15	Artisan Grade-1	1	0	1
	Total	63	39	24
Class IV				
1	Naik	1	0	1
2	Peon	20	7	13
3	Helper	2	1	0
4	Chowkidar/Watchmen	2	0	1
	Total	25	8	17

CHAPTER 5 STATUS OF MAINTENANCE

Pawana Dam



CHAPTER 5
STATUS OF MAINTENANCE

TABLE 5
Status of Maintenance

Sr. No.	PIC (as per NRLD/DHARMA)	Sp. Dam (Name)	Location	Dam Type	Formation of Dam Safety unit	Technical Documentation of Dam	Maintenance of Logbook of dam	Preparation of O&M Manual	Preparation of rule curve
					Yes/No	Completed/Pending	Yes/No	Yes/No	Yes/No
1	2	3	4	5	6	7	8	9	10
MKVDC									
1	MH09MH1086	Adale	Maval	Earthen	Yes	Pending	No	No	No
2	MH09MH0264	Alegaon Paga M.I.	Shirur	Earthen	Yes	Pending	No	No	No
3	MH09LH0723	Ambegaon	Pune	Earthen	Yes	Pending	No	No	No
4	MH09HH1622	Andra Vallay	Maval	Earthen	Yes	Pending	No	No	No
5	MH09HH1672	Arala Kalmodi	Rajgurunagar	Masonry	Yes	Pending	No	No	No
6	MH09MH0071	Banganga	Phaltan	Earthen	Yes	Pending	No	No	No
7	MH287LH2627	Barad	Phaltan	Earthen	Yes	Pending	No	No	No
8	MH287LH2662	Bhadalwadi	Indapur	Earthen	Yes	Pending	No	No	No
9	MH09HH1559	Bhama Askhed	Chakan	Earthen	Yes	Pending	No	No	No
10	MH09HH0048	Bhatghar	Bhor	Composite	Yes	Pending	No	No	No
11	MH09MH1918	Bhongwali	Bhor	Earthen	Yes	Pending	No	No	No
12	MH287LH2653	Bhugaon	Pune	Earthen	Yes	Pending	No	No	No
13	MH09HH1522	Chaskaman	Rajgurunagar	Earthen	Yes	Pending	No	No	No
14	MH09MH1033	Chinchwad	Mulshi	Earthen	Yes	Pending	No	No	No
15	MH09MH0371	Dahiwadim.I.Tank	Shirur	Earthen	Yes	Pending	No	No	No
16	MH09LH0724	Dhamari M.I.Tank	Shirur	Earthen	Yes	Pending	No	No	No
17	MH287LH3586	Dhaval	Phaltan	Earthen	Yes	Pending	No	No	No
18	MH09LH0477	Dhumalwadi	Phaltan	Earthen	Yes	Pending	No	No	No

Sr. No.	PIC (as per NRLD/DHARMA)	Sp. Dam (Name)	Location	Dam Type	Formation of Dam Safety unit	Technical Documentati on of Dam	Maintenance of Logbook of dam	Preparation of O&M Manual	Preparation of rule curve
					Yes/ No	Completed/ Pending	Yes/ No	Yes/ No	Yes/ No
1	2	3	4	5	6	7	8	9	10
19	MH09MH1082	Divale	Purandar	Earthen	Yes	Pending	No	No	No
20	MH09MH1277	Fondshiras	Malshiras	Earthen	Yes	Pending	No	No	No
21	MH09MH1668	Gaddavane (Shindewadi)	Mulshi	Earthen	Yes	Pending	No	No	No
22	MH09MH0794	Garade M.I. Tank	Saswad	Earthen	Yes	Pending	No	No	No
23	MH287LH2658	Ghagargaon	Indapur	Earthen	Yes	Pending	No	No	No
24	MH09MH1413	Ghorwadi M.I. Tank	Saswad	Earthen	Yes	Pending	No	No	No
25	MH09MH1223	Girzani	Malshiras	Earthen	Yes	Pending	No	No	No
26	MH09MH1235	Hadashi 1	Mulshi	Earthen	Yes	Pending	No	No	No
27	MH09MH1674	Hadashi 2	Mulshi	Earthen	Yes	Pending	No	No	No
28	MH09MH0473	Hingangaon(Satara)	Phaltan	Earthen	Yes	Pending	No	No	No
29	MH09HH1587	Jadhavwadi	Maval	Earthen	Yes	Pending	No	No	No
30	MH09LH1605	Jalgaonsupe	Baramati	Earthen	Yes	Pending	No	No	No
31	MH09MH1606	Jiregaon	Daund	Earthen	Yes	Pending	No	No	No
32	MH09MH1126	Kadus M.I.Tank	Rajgurunagar	Earthen	Yes	Pending	No	No	No
33	MH09LH0304	Karunde	Malshiras	Earthen	Yes	Pending	No	No	No
34	MH09MH1373	Kasarsai	Pune	Earthen	Yes	Pending	No	No	No
35	MH09HH0013	Khadakwasla	Pune	Earthen	Yes	Pending	No	No	No
36	MH09MH1535	Khamboli	Mulshi	Earthen	Yes	Pending	No	No	No
37	MH287LH2659	Khamgaon	Khamgaon	Earthen	Yes	Pending	No	No	No
38	MH09MH1474	Mahakoshi	Bhor	Earthen	Yes	Pending	No	No	No
39	MH09MH0732	Mahur M.I. Tank	Saswad	Earthen	Yes	Pending	No	No	No
40	MH09MH0796	Malad	Daund	Earthen	Yes	Pending	No	No	No
41	MH09MH1529	Malwandi M.I.	Vadgaon	Earthen	Yes	Pending	No	No	No

Sr. No.	PIC (as per NRLD/DHARMA)	Sp. Dam (Name)	Location	Dam Type	Formation of Dam Safety unit	Technical Documentati on of Dam	Maintenance of Logbook of dam	Preparation of O&M Manual	Preparation of rule curve
					Yes/ No	Completed/ Pending	Yes/ No	Yes/ No	Yes/ No
1	2	3	4	5	6	7	8	9	10
42	MH09MH1453	Marnewadi	Mulshi	Earthen	Yes	Pending	No	No	No
43	MH287LH2655	Matoba	Nathchiwadi	Earthen	Yes	Pending	No	No	No
44	MH09MH0017	Mhaswad	Dahiwadi	Earthen	Yes	Pending	No	No	No
45	MH09LH0582	Motewadi M.I.Tank	Shirur	Earthen	Yes	Pending	No	No	No
46	MH09LH1616	Mulikwadi	Phaltan	Earthen	Yes	Pending	No	No	No
47	MH09MH0986	Naigaon 1	Khandala.	Earthen	Yes	Pending	No	No	No
48	MH09MH0762	Naigaon Deogaon	Purandar	Earthen	Yes	Pending	No	No	No
49	MH09MH0453	Nazare Dam	Pune	Earthen	Yes	Pending	No	No	No
50	MH09MH1775	Nimgaon	Malshiras	Earthen	Yes	Pending	No	No	No
51	MH09MH0247	Nimgaon Mhalungi M.I.Tank	Shirur	Earthen	Yes	Pending	No	No	No
52	MH09HH1554	Nira Deoghar	Bhor	Earthen	Yes	Pending	No	No	No
53	MH09MH0063	Palasdev	Indapur	Earthen	Yes	Pending	No	No	No
54	MH287LH2645	Panshet	Pune	Composite	Yes	Pending	No	No	No
55	MH09HH0311	Pawana	Lonavala	Composite	Yes	Pending	No	No	No
56	MH287LH2628	Pilanwadi M.I. Tank	Saswad	Earthen	Yes	Pending	No	No	No
57	MH09MH1045	Pimpoli	Mulshi	Earthen	Yes	Pending	No	No	No
58	MH09MH0178	Pingori M.I. Tank	Jejuri	Earthen	Yes	Pending	No	No	No
59	MH09LH0077	Pisarve M.I. Tank	Saswad	Earthen	Yes	Pending	No	No	No
60	MH287LH2661	Pondewadi	Pondewadi	Earthen	Yes	Pending	No	No	No
61	MH09MH0642	Rihe	Mulshi	Earthen	Yes	Pending	No	No	No
62	MH09MH2407	Salter	Lonavala	Earthen	Yes	Pending	No	No	No
63	MH09MH1318	Sangavishirval	Khandala.	Earthen	Yes	Pending	No	No	No
64	MH09MH1458	Shere	Mulshi	Earthen	Yes	Pending	No	No	No

Sr. No.	PIC (as per NRLD/DHARMA)	Sp. Dam (Name)	Location	Dam Type	Formation of Dam Safety unit	Technical Documentati on of Dam	Maintenance of Logbook of dam	Preparation of O&M Manual	Preparation of rule curve
					Yes/ No	Completed/ Pending	Yes/ No	Yes/ No	Yes/ No
1	2	3	4	5	6	7	8	9	10
65	MH09MH0021	Shetphal	Indapur	Earthen	Yes	Pending	No	No	No
66	MH09MH0011	Shirsuphal	Baramati	Earthen	Yes	Pending	No	No	No
67	MH09MH0167	Tambve	Phaltan	Earthen	Yes	Pending	No	No	No
68	MH287LH2660	Tarangwadi	Indapur	Earthen	Yes	Pending	No	No	No
69	MH09MH1623	Thitewadi M.I.Tank	Shirur	Earthen	Yes	Pending	No	No	No
70	MH09MH0124	Tisangi	Pandharpur	Earthen	Yes	Pending	No	No	No
71	MH09LH1331	Ughadewadi	Malshiras	Earthen	Yes	Pending	No	No	No
72	MH09MH0964	Urwade	Mulshi	Earthen	Yes	Pending	No	No	No
73	MH09MH0835	Vadgaon (Satara)	Khandala.	Earthen	Yes	Pending	No	No	No
74	MH09MH1517	Vadiwale	Maval	Earthen	Yes	Pending	No	No	No
75	MH09LH0664	Varakute	Indapur	Earthen	Yes	Pending	No	No	No
76	MH09MH1845	Varvand	Daund	Earthen	Yes	Pending	No	No	No
77	MH09HH0116	Veer	Khandala.	Earthen	Yes	Pending	No	No	No
78	MH09LH0438	Vinchurni	Phaltan	Earthen	Yes	Pending	No	No	No
79	MH09MH1415	Virnalla M.I. Tank	Lonand	Earthen	Yes	Pending	No	No	No
80	MH09LH0727	Wafgaonm.I.Tank	Rajgurunagar	Earthen	Yes	Pending	No	No	No
81	MH09MH1574	Wagajwadi	Bhor	Earthen	Yes	Pending	No	No	No
82	MH09LH1612	Waki	Baramati	Earthen	Yes	Pending	No	No	No
83	MH09MH1216	Walen	Mulshi	Earthen	Yes	Pending	No	No	No
84	MH287LH2647	Warasgaon	Pune	Masonry	Yes	Pending	No	No	No
85	MH09HH1552	Gunjavani	Velhe	Earthen	Yes	Pending	No	No	No
86	MH09HH1544	Temghar	Pune	Masonry	Yes	Pending	No	No	No
87	MH09LH1219	Alsund	Khanapur	Earthen	Yes	Completed	Yes	No	No
88	MH09MH0230	Anjani (Tasgaon)	Tasgaon	Earthen	Yes	Completed	Yes	No	No

Sr. No.	PIC (as per NRLD/DHARMA)	Sp. Dam (Name)	Location	Dam Type	Formation of Dam Safety unit	Technical Documentati on of Dam	Maintenance of Logbook of dam	Preparation of O&M Manual	Preparation of rule curve
					Yes/ No	Completed/ Pending	Yes/ No	Yes/ No	Yes/ No
1	2	3	4	5	6	7	8	9	10
89	MH09LH2410	Ankalagi	Jath	Earthen	Yes	Completed	Yes	No	No
90	MH09MH1215	Antri	Shirala	Earthen	Yes	Completed	Yes	No	No
91	MH09MH1609	Arjunwadi	Atpadi	Earthen	Yes	Completed	Yes	No	No
92	MH09MH0314	Atpadi	Atpadi	Earthen	Yes	Completed	Yes	No	No
93	MH09LH1146	Balgawade	Tasgaon	Earthen	Yes	Completed	Yes	No	No
94	MH09LH1308	Bandgarwadi	Kavathe Mahankal	Earthen	Yes	Completed	Yes	No	No
95	MH09LH0244	Banpuri	Atpadi	Earthen	Yes	Completed	Yes	No	No
96	MH09MH0900	Basappawadi	Kavathe Mahankal	Earthen	Yes	Completed	Yes	No	No
97	MH09LH1448	Belunki	Jath	Earthen	Yes	Completed	Yes	No	No
98	MH09MH1211	Bhakuchiwadi	Khanapur	Earthen	Yes	Completed	Yes	No	No
99	MH09MH0295	Bhambarde	Khanapur	Earthen	Yes	Completed	Yes	No	No
100	MH09MH1597	Bhivargi	Jath	Earthen	Yes	Completed	Yes	No	No
101	MH09MH0404	Bhose (Sangli)	Miraj	Earthen	Yes	Completed	Yes	No	No
102	MH09LH1365	Bilur (Kesaral)	Jath	Earthen	Yes	Completed	Yes	No	No
103	MH09MH0637	Birnal	Jath	Earthen	Yes	Completed	Yes	No	No
104	MH09LH1163	Borgaon (Sangli)	Kavathe Mahankal	Earthen	Yes	Completed	Yes	No	No
105	MH09MH0134	Budhihal	Sangola	Earthen	Yes	Completed	Yes	No	No
106	MH09MH1222	Chinchani (Ambak)	Khanapur	Earthen	Yes	Completed	Yes	No	No
107	MH09LH1294	Dafalapur	Jath	Earthen	Yes	Completed	Yes	No	No
108	MH09MH2254	Daribadachi	Jath	Earthen	Yes	Completed	Yes	No	No
109	MH09LH1400	Dhavaleshwar	Khanapur	Earthen	Yes	Completed	Yes	No	No
110	MH09MH0591	Dighanchi	Atpadi	Earthen	Yes	Completed	Yes	No	No

Sr. No.	PIC (as per NRLD/DHARMA)	Sp. Dam (Name)	Location	Dam Type	Formation of Dam Safety unit	Technical Documentati on of Dam	Maintenance of Logbook of dam	Preparation of O&M Manual	Preparation of rule curve
					Yes/ No	Completed/ Pending	Yes/ No	Yes/ No	Yes/ No
1	2	3	4	5	6	7	8	9	10
111	MH09MH1136	Doddanala	Jath	Earthen	Yes	Completed	Yes	No	No
112	MH09MH0996	Dudhebhavi	Kawathe Mahankal	Earthen	Yes	Completed	Yes	No	No
113	MH09MH1120	Ghanand	Atpadi	Earthen	Yes	Completed	Yes	No	No
114	MH09LH1178	Ghorpadi	Kavathe Mahankal	Earthen	Yes	Completed	Yes	No	No
115	MH09LH0569	Goradwadi	Atpadi	Earthen	Yes	Completed	Yes	No	No
116	MH09LH1160	Gugwad	Jath	Earthen	Yes	Completed	Yes	No	No
117	MH09LH1154	Haroli	Kavathe Mahankal	Earthen	Yes	Completed	Yes	No	No
118	MH09MH1462	Hingangaon(Sangali)	Kadegaon	Earthen	Yes	Completed	Yes	No	No
119	MH09LH1056	Jalihal	Jath	Earthen	Yes	Completed	Yes	No	No
120	MH09MH0517	Jambhulani	Atpadi	Earthen	Yes	Completed	Yes	No	No
121	MH09MH0447	Kacharewasti	Atpadi	Earthen	Yes	Completed	Yes	No	No
122	MH09MH0510	Kadegaon	Khanapur	Earthen	Yes	Completed	Yes	No	No
123	MH09MH1348	Karandewadi	Khanapur	Earthen	Yes	Completed	Yes	No	No
124	MH09MH0395	Karave	Walwa	Earthen	Yes	Completed	Yes	No	No
125	MH09LH0224	Kosari	Jath	Earthen	Yes	Completed	Yes	No	No
126	MH09LH0085	Kuchi	Kavathe Mahankal	Earthen	Yes	Completed	Yes	No	No
127	MH09LH0372	Landagewadi	Kavathe Mahankal	Earthen	Yes	Completed	Yes	No	No
128	MH09LH0747	Langarpeth	Kavathe Mahankal	Earthen	Yes	Completed	Yes	No	No
129	MH09LH0520	Lingnur	Miraj	Earthen	Yes	Completed	Yes	No	No
130	MH09MH1412	Lodhe	Tasgaon	Earthen	Yes	Completed	Yes	No	No

Sr. No.	PIC (as per NRLD/DHARMA)	Sp. Dam (Name)	Location	Dam Type	Formation of Dam Safety unit	Technical Documentati on of Dam	Maintenance of Logbook of dam	Preparation of O&M Manual	Preparation of rule curve
					Yes/ No	Completed/ Pending	Yes/ No	Yes/ No	Yes/ No
1	2	3	4	5	6	7	8	9	10
131	MH09MH1547	Mahadikwadi	Atpadi	Earthen	Yes	Completed	Yes	No	No
132	MH09LH2415	Malewasti	Atpadi	Earthen	Yes	Completed	Yes	No	No
133	MH09LH0830	Mirwad	Jath	Earthen	Yes	Completed	Yes	No	No
134	MH09MH0239	Morale	Tasgaon	Earthen	Yes	Completed	Yes	No	No
135	MH09HH1101	Morana (Shirala)	Shirala	Earthen	Yes	Completed	Yes	No	No
136	MH09MH1050	Nahavi (Shivajinagar)	Khanapur	Earthen	Yes	Completed	Yes	No	No
137	MH09MH0700	Nangole	Kavathe Mahankal	Earthen	Yes	Completed	Yes	No	No
138	MH09MH1137	Nimbawade	Atpadi	Earthen	Yes	Completed	Yes	No	No
139	MH09MH0296	Pare	Khanapur	Earthen	Yes	Completed	Yes	No	No
140	MH09MH0272	Ped	Tasgaon	Earthen	Yes	Completed	Yes	No	No
141	MH09MH1165	Pratapur	Jath	Earthen	Yes	Completed	Yes	No	No
142	MH09MH1156	Punadi	Tasgaon	Earthen	Yes	Completed	Yes	No	No
143	MH09MH0586	Raiwadi	Kavathe Mahankal	Earthen	Yes	Completed	Yes	No	No
144	MH09MH0679	Revna	Jath	Earthen	Yes	Completed	Yes	No	No
145	MH09MH1382	Sankh	Jath	Earthen	Yes	Completed	Yes	No	No
146	MH09MH0787	Sanmadi	Jath	Earthen	Yes	Completed	Yes	No	No
147	MH09MH2406	Satapewadi Barrage	Walwa	Earthen	Yes	Completed	Yes	No	No
148	MH09MH0578	Shalgaon	Khanapur	Earthen	Yes	Completed	Yes	No	No
149	MH09MH0529	Shegaon No.1	Jath	Earthen	Yes	Completed	Yes	No	No
150	MH09MH1263	Shivani	Shirala	Earthen	Yes	Completed	Yes	No	No
151	MH09MH0654	Siddhanath	Jath	Earthen	Yes	Completed	Yes	No	No
152	MH09MH0902	Siddhewadi	Tasgaon	Earthen	Yes	Completed	Yes	No	No

Sr. No.	PIC (as per NRLD/DHARMA)	Sp. Dam (Name)	Location	Dam Type	Formation of Dam Safety unit	Technical Documentati on of Dam	Maintenance of Logbook of dam	Preparation of O&M Manual	Preparation of rule curve
					Yes/ No	Completed/ Pending	Yes/ No	Yes/ No	Yes/ No
1	2	3	4	5	6	7	8	9	10
153	MH09MH1002	Soradi	Jath	Earthen	Yes	Completed	Yes	No	No
154	MH09MH2408	Sultangade	Khanapur	Earthen	Yes	Completed	Yes	No	No
155	MH09MH1217	Takave	Shirala	Earthen	Yes	Completed	Yes	No	No
156	MH09MH0831	Talgaon Ghogaon	Karad	Earthen	Yes	Completed	Yes	No	No
157	MH09LH0837	Tikondi No.01	Jath	Earthen	Yes	Completed	Yes	No	No
158	MH09MH0513	Tippehalli	Jath	Earthen	Yes	Completed	Yes	No	No
159	MH09MH1512	Umrani	Jath	Earthen	Yes	Completed	Yes	No	No
160	MH09MH0782	Vejegaon	Khanapur	Earthen	Yes	Completed	Yes	No	No
161	MH09MH1013	Vibhutwadi	Atpadi	Earthen	Yes	Completed	Yes	No	No
162	MH09MH1073	Wakurde	Shirala	Earthen	Yes	Completed	Yes	No	No
163	MH09MH0322	Walekhindi	Jath	Earthen	Yes	Completed	Yes	No	No
164	MH09MH0635	Waluj	Khanapur	Earthen	Yes	Completed	Yes	No	No
165	MH09MH0937	Yelavi	Jath	Earthen	Yes	Completed	Yes	No	No
166	MH09HH1218	Yeoti Mhasoli	Karad	Earthen	Yes	Completed	Yes	No	No
167	MH287LH2703	Khojanwadi	Jath	Earthen	Yes	Completed	Yes	No	No
168	MH287LH2707	Pandozari	Jath	Earthen	Yes	Completed	Yes	No	No
169	MH287LH2710	Shegaon No.2	Jath	Earthen	Yes	Completed	Yes	No	No
170	MH287LH2713	Tembhu Barrage	Karad	Earthen	Yes	Completed	Yes	No	No
171	MH09MH1916	Ambeohol (Kolhapur)	Gadhinglaj	Earthen	Yes	Pending	No	No	No
172	MH09HH1899	Ambewadi	Chandgad	Earthen	Yes	Pending	No	No	No
173	MH09MH0914	Andur	Gaganbawada	Earthen	Yes	Pending	No	No	No
174	MH09MH0320	Benikre	Kagal	Earthen	Yes	Pending	No	No	No
175	MH09HH1582	Chikotra	Bhudaragad	Earthen	Yes	Pending	No	No	No

Sr. No.	PIC (as per NRLD/DHARMA)	Sp. Dam (Name)	Location	Dam Type	Formation of Dam Safety unit	Technical Documentati on of Dam	Maintenance of Logbook of dam	Preparation of O&M Manual	Preparation of rule curve
					Yes/ No	Completed/ Pending	Yes/ No	Yes/ No	Yes/ No
1	2	3	4	5	6	7	8	9	10
176	MH09HH1586	Chitri	Ajara	Earthen	Yes	Pending	No	No	No
177	MH09MH1302	Daryache Vadgaon	Karveer	Earthen	Yes	Pending	No	No	No
178	MH09MH1506	Dhangarwadi	Ajara	Earthen	Yes	Pending	No	No	No
179	MH09MH1915	Dindalkop	Chandgad	Earthen	Yes	Pending	No	No	No
180	MH09HH1226	Dudhaganga	Radhanagari	Earthen	Yes	Pending	No	No	No
181	MH09HH1514	Erandol	Ajara	Earthen	Yes	Pending	No	No	No
182	MH09HH1900	Ghatprabha (Phatak wadi)	Chandgad	Earthen	Yes	Pending	No	No	No
183	MH09MH1465	Hanabarwadi	Gadhinglaj	Earthen	Yes	Pending	No	No	No
184	MH09MH1456	Here	Chandgad	Earthen	Yes	Pending	No	No	No
185	MH09HH1921	Jambare	Chandgad	Earthen	Yes	Pending	No	No	No
186	MH09MH1366	Jangamhatti	Chandgad	Earthen	Yes	Pending	No	No	No
187	MH09MH1534	Jelugade	Chandgad	Earthen	Yes	Pending	No	No	No
188	MH09HH1541	Kadavi	Shahuwadi	Earthen	Yes	Pending	No	No	No
189	MH09MH1922	Kajirne	Chandgad	Earthen	Yes	Pending	No	No	No
190	MH09MH1532	Kalasgade	Chandgad	Earthen	Yes	Pending	No	No	No
191	MH09MH0811	Kandalgaon	Karvir	Earthen	Yes	Pending	No	No	No
192	MH09HH1548	Kandvan	Shahuwadi	Earthen	Yes	Pending	No	No	No
193	MH09MH0408	Kaneriwadi	Kolhapur	Earthen	Yes	Pending	No	No	No
194	MH09MH1667	Karambali	Gadhingalaj	Earthen	Yes	Pending	No	No	No
195	MH09HH1454	Karanjgaon	Chandgad	Earthen	Yes	Pending	No	No	No
196	MH09MH1209	Karanjiwane	Kagal	Earthen	Yes	Pending	No	No	No
197	MH09MH1908	Kasarde	Shahuwadi	Earthen	Yes	Pending	No	No	No
198	MH09HH1245	Kasari	Shahuwadi	Earthen	Yes	Pending	No	No	No

Sr. No.	PIC (as per NRLD/DHARMA)	Sp. Dam (Name)	Location	Dam Type	Formation of Dam Safety unit	Technical Documentati on of Dam	Maintenance of Logbook of dam	Preparation of O&M Manual	Preparation of rule curve
					Yes/ No	Completed/ Pending	Yes/ No	Yes/ No	Yes/ No
1	2	3	4	5	6	7	8	9	10
199	MH09HH1935	Keloshi (Radhanagari)	Radhanagari	Earthen	Yes	Pending	No	No	No
200	MH09MH1452	Kesarkarwadi	Shahuwadi	Earthen	Yes	Pending	No	No	No
201	MH09MH1502	Khadakohol	Chandgad	Earthen	Yes	Pending	No	No	No
202	MH09MH1177	Khanapur(Kolhapur)	Ajara	Earthen	Yes	Pending	No	No	No
203	MH09HH1543	Kitwad	Chandgad	Earthen	Yes	Pending	No	No	No
204	MH09HH1902	Kitwad - 2	Chandgad	Earthen	Yes	Pending	No	No	No
205	MH09MH1214	Kode	Gaganbawada	Earthen	Yes	Pending	No	No	No
206	MH09HH1533	Kondoshi	Bhudargad	Earthen	Yes	Pending	No	No	No
207	MH09MH1457	Kumari	Chandgad	Earthen	Yes	Pending	No	No	No
208	MH09MH1499	Kumbhawade	Shahuwadi	Earthen	Yes	Pending	No	No	No
209	MH09HH1671	Kumbhi	Gaganbawada	Earthen	Yes	Pending	No	No	No
210	MH09HH1538	Lakikatti	Chandgad	Earthen	Yes	Pending	No	No	No
211	MH09MH1537	Manoli	Shahuwadi	Earthen	Yes	Pending	No	No	No
212	MH09MH0234	Manpadale	Hatkanagale	Earthen	Yes	Pending	No	No	No
213	MH09HH1927	Naganwadi	Bhudaragad	Earthen	Yes	Pending	No	No	No
214	MH09MH1497	Nandari	Shahuwadi	Earthen	Yes	Pending	No	No	No
215	MH09MH0871	Narewadi	Gadhinglaj	Earthen	Yes	Pending	No	No	No
216	MH09MH1530	Nituur 2	Chandgad	Earthen	Yes	Pending	No	No	No
217	MH09MH1389	Olwan	Radhanagari	Earthen	Yes	Pending	No	No	No
218	MH09MH1427	Padasali	Panhala	Earthen	Yes	Pending	No	No	No
219	MH09HH1546	Paleshwar	Shahuwadi	Earthen	Yes	Pending	No	No	No
220	MH09MH1563	Patane	Chandgad	Earthen	Yes	Pending	No	No	No
221	MH09HH1242	Patgaon	Gargoti	Earthen	Yes	Pending	No	No	No

Sr. No.	PIC (as per NRLD/DHARMA)	Sp. Dam (Name)	Location	Dam Type	Formation of Dam Safety unit	Technical Documentati on of Dam	Maintenance of Logbook of dam	Preparation of O&M Manual	Preparation of rule curve
					Yes/ No	Completed/ Pending	Yes/ No	Yes/ No	Yes/ No
1	2	3	4	5	6	7	8	9	10
222	MH09HH1629	Phaye	Gargoti	Earthen	Yes	Pending	No	No	No
223	MH09MH1078	Pombre	Panhala	Earthen	Yes	Pending	No	No	No
224	MH09HH0067	Radhanagari	Radhanagari	Masonary	Yes	Pending	No	No	No
225	MH09MH0853	Shendri	Gadhinglaj	Earthen	Yes	Pending	No	No	No
226	MH09LH0742	Sonali	Kagal	Earthen	Yes	Pending	No	No	No
227	MH09HH1929	Sonurle	Shahuwadi	Earthen	Yes	Pending	No	No	No
228	MH09MH1910	Sundi	Chandgad	Earthen	Yes	Pending	No	No	No
229	MH09MH1399	Terani	Gadhinglaj	Earthen	Yes	Pending	No	No	No
230	MH09HH0726	Tulshi	Radhanagari	Earthen	Yes	Pending	No	No	No
231	MH09HH1931	Uchangi	Ajara	Earthen	Yes	Pending	No	No	No
232	MH09HH1385	Upavade	Karveer	Earthen	Yes	Pending	No	No	No
233	MH09MH1022	Vairagwadi	Gadhinglaj	Earthen	Yes	Pending	No	No	No
234	MH09MH1026	Vesraf	Gaganbawada	Earthen	Yes	Pending	No	No	No
235	MH09HH1542	Warana	Shirala	Composite	Yes	Pending	No	No	No
236	MH09MH1393	Yenechiwandi	Gadhinglaj	Earthen	Yes	Pending	No	No	No
237	MH09MH1443	Andhali MI Tank	Dahiwadi	Earthen	Yes	Pending	No	No	No
238	MH09MH0621	Arabwadi MI Tank	Khatav	Earthen	Yes	Pending	No	No	No
239	MH287LH2985	Bichukale MI Tank	Koregaon	Earthen	Yes	Pending	No	No	No
240	MH09MH1258	Chalkewadi MI	Patan	Earthen	Yes	Pending	No	No	No
241	MH09MH0966	Chaphal MI Tank	Umbraj	Earthen	Yes	Pending	No	No	No
242	MH09MH0935	Dambewadi MI	Khatav	Earthen	Yes	Pending	No	No	No
243	MH09MH0074	Daruj MI Tank	Khatav	Earthen	Yes	Pending	No	No	No
244	MH287LH2988	Deur MI Tank	Koregaon	Earthen	Yes	Pending	No	No	No
245	MH09MH01335	Dhakani MI Tank	Dahiwadi	Earthen	Yes	Pending	No	No	No

Sr. No.	PIC (as per NRLD/DHARMA)	Sp. Dam (Name)	Location	Dam Type	Formation of Dam Safety unit	Technical Documentati on of Dam	Maintenance of Logbook of dam	Preparation of O&M Manual	Preparation of rule curve
					Yes/ No	Completed/ Pending	Yes/ No	Yes/ No	Yes/ No
1	2	3	4	5	6	7	8	9	10
246	MH09881655	Dhom Balakavdi	Wai	Earthen	Yes	Pending	No	No	No
247	MH09880655	Dhom Dam	Wai	Earthen	Yes	Pending	No	No	No
248	MH09MH0703	Gangoti MI Tank	Dahiwadi	Earthen	Yes	Pending	No	No	No
249	MH09MH0443	Hivare MI Tank	Kawadewadi	Earthen	Yes	Pending	No	No	No
250	MH09MH0516	Jambhulani MI Tank	Dahiwadi	Earthen	Yes	Pending	No	No	No
251	MH287LH2979	Jhashi Mi Tank	Dahiwadi	Earthen	Yes	Pending	No	No	No
252	MH09HH1141	Kanher Dam	Satara	Composite	Yes	Pending	No	No	No
253	MH09MH0736	Kankatrewadi MI	Khatav	Earthen	Yes	Pending	No	No	No
254	MH09HH0527	Kolkewadi Dam	Chiplun	Composite	Yes	Pending	No	No	No
255	MH09VH0100	Koyna Dam	Patan	Gravity	Yes	Pending	No	No	No
256	MH287LH2965	Kumthe MI Tank	Satara	Earthen	Yes	Pending	No	No	No
257	MH09MH0935	Lodhawade MI Tank	Dahiwadi	Earthen	Yes	Pending	No	No	No
258	MH09MH0519	Mahabaleshwarwadi	Dahiwadi	Earthen	Yes	Pending	No	No	No
259	MH09MH1838	Mahind MI Tank	Patan	Earthen	Yes	Pending	No	No	No
260	MH287LH2960	Mandve MI Tank	Satara	Earthen	Yes	Pending	No	No	No
261	MH09MH0377	Masalwadi MI Tank	Dahiwadi	Earthen	Yes	Pending	No	No	No
262	MH09MH0008	Maynai MI Tank	Khatav	Earthen	Yes	Pending	No	No	No
263	MH09MH1119	Nandwal MI Tank	Nandwal	Earthen	Yes	Pending	No	No	No
264	MH09MH0018	Ner MI Tank	Khatav	Earthen	Yes	Pending	No	No	No
265	MH09MH00731	Pargaon MI Tank	Khatav	Earthen	Yes	Pending	No	No	No
266	MH09MH00731	Pingali MI Tank	Dahiwadi	Earthen	Yes	Pending	No	No	No
267	MH09MH0078	Ranand MI Tank	Dahiwadi	Earthen	Yes	Pending	No	No	No
268	MH09MH1756	Satewadi MI Tank	Khatav	Earthen	Yes	Pending	No	No	No
269	MH09MH1825	Shiraswadi MI Tank	Khatav	Earthen	Yes	Pending	No	No	No

Sr. No.	PIC (as per NRLD/DHARMA)	Sp. Dam (Name)	Location	Dam Type	Formation of Dam Safety unit	Technical Documentati on of Dam	Maintenance of Logbook of dam	Preparation of O&M Manual	Preparation of rule curve
					Yes/ No	Completed/ Pending	Yes/ No	Yes/ No	Yes/ No
1	2	3	4	5	6	7	8	9	10
270	MH287LH2963	Thoseghar MI Tank	Satara	Earthen	Yes	Pending	No	No	No
271	MH09HH1594	Urmodi Dam	Satara	Earthen	Yes	Pending	No	No	No
272	MH09MH0514	Yeliv MI Tank	Khatav	Earthen	Yes	Pending	No	No	No
273	MH09MH0386	Yeralwadi Med.Proj.	Vaduj	Earthen	Yes	Pending	No	No	No
274	MH09LH2034	Amrutling	Jamkhed	Earthen	Yes	Completed	Yes	No	No
275	MH09LH1473	Ane Pemdara	Alephata	Earthen	Yes	Completed	No	No	No
276	MH09LH0448	Autewadi	Shrigonda	Earthen	Yes	Completed	Yes	No	No
277	MH09MH1414	Ballalwadi	Junnar	Earthen	Yes	Completed	No	No	No
278	MH09MH0370	Bardari	Ahmadnagar	Earthen	Yes	Completed	Yes	No	No
279	MH09LH2035	Bhandgaon	Parner	Earthen	Yes	Completed	Yes	No	No
280	MH09MH0019	Bhatodi	Ahmadnagar	Earthen	Yes	Completed	Yes	No	No
281	MH09MH0382	Bhutwada (Old)	Jamkhed	Earthen	Yes	Completed	Yes	No	No
282	MH286LH3609	Bhutwada New	Jamkhed	Earthen	Yes	Completed	Yes	No	No
283	MH09MH0647	Chichondipatil	Ahmadnagar	Earthen	Yes	Completed	Yes	No	No
284	MH09HH1553	Chilewadi	Junnar	Earthen	Yes	Completed	No	No	No
285	MH09MH0308	Deulgaon Sidhi	Ahmadnagar	Earthen	Yes	Completed	Yes	No	No
286	MH09LH2032	Devibhoyare	Parner	Earthen	Yes	Completed	No	No	No
287	MH09MH0639	Dhondpargaon		Earthen	Yes	Completed	Yes	No	No
288	MH09LH2027	Dhotri	Jamkhed	Earthen	Yes	Completed	Yes	No	No
289	MH09HH1558	Dimbhe	Ghodegaon	Masonry	Yes	Completed	Yes	Yes	Yes
290	MH09LH0064	Durgaon	Karjat	Earthen	Yes	Completed	No	No	No
291	MH09MH1906	Gangaldare	Junnar	Earthen	Yes	Completed	No	No	No
292	MH09MH0117	Ghod	SHIRUR	Earthen	Yes	Completed	No	No	No
293	MH09MH0528	Ghodegaon	Shrigonda	Earthen	Yes	Completed	Yes	No	No

Sr. No.	PIC (as per NRLD/DHARMA)	Sp. Dam (Name)	Location	Dam Type	Formation of Dam Safety unit	Technical Documentati on of Dam	Maintenance of Logbook of dam	Preparation of O&M Manual	Preparation of rule curve
					Yes/ No	Completed/ Pending	Yes/ No	Yes/ No	Yes/ No
1	2	3	4	5	6	7	8	9	10
294	MH09MH1397	Gohe	Ghodegaon	Earthen	Yes	Completed	No	No	No
295	MH09LH0070	Gunodi	Ahmednagar	Earthen	Yes	Completed	Yes	No	No
296	MH286MH2530	Guravpimpri	Mirajagaon	Earthen	Yes	Completed	Yes	No	No
297	MH09MH0734	Hanga	Parner	Earthen	Yes	Completed	Yes	No	No
298	MH09HH1587	Jadhavwadi	Parner	Earthen	Yes	Completed	No	No	No
299	MH09LH0061	Javalke	Jamkhed	Earthen	Yes	Completed	Yes	No	No
300	MH09LH0190	Kamargaon	Ahmednagar	Earthen	Yes	Completed	Yes	No	No
301	MH09MH1581	Kaudgaon	Ahmednagar	Earthen	Yes	Completed	Yes	No	No
302	MH09LH0032	Khairi	Kharda	Earthen	Yes	Completed	Yes	No	No
303	MH09LH0075	Kolgaon	Shrigonda	Earthen	Yes	Completed	Yes	No	No
304	MH09LH0882	Lonimawala	Parner	Earthen	Yes	Completed	No	No	No
305	MH09HH1060	Manikdoh	Junnar	Masonry	Yes	Completed	No	No	No
306	MH286LH3608	Mohari	Jamkhed	Earthen	Yes	Completed	Yes	No	No
307	MH286LH2629	Naigaon	Jamkhed	Earthen	Yes	Completed	Yes	No	No
308	MH09MH0762	Narayaon Doh	Ahmednagar	Earthen	Yes	Completed	Yes	No	No
309	MH09MH1262	Otur Waghadara	Junnar	Earthen	Yes	Completed	No	No	No
310	MH286MH2528	Palsunde	Akole	Masonry	Yes	Completed	No	No	No
311	MH09LH0181	Pargaon Sudrik	Shrigonda	Earthen	Yes	Completed	Yes	No	No
312	MH09MH1210	Parunde	Junnar	Earthen	Yes	Completed	No	No	No
313	MH09LH0793	Pimpalgaon Alwa	Jamkhed	Earthen	Yes	Completed	Yes	No	No
314	MH09MH1520	Pimpalgaon Joge	Junnar	Earthen	Yes	Completed	No	No	No
315	MH09LH0790	Rakshaswadi	Karjat	Earthen	Yes	Completed	No	No	No
316	MH09LH1128	Rakshaswadi Bk	Karjat	Earthen	Yes	Completed	No	No	No
317	MH09MH0965	Ramjewadi	Junnar	Earthen	Yes	Completed	No	No	No

Sr. No.	PIC (as per NRLD/DHARMA)	Sp. Dam (Name)	Location	Dam Type	Formation of Dam Safety unit	Technical Documentati on of Dam	Maintenance of Logbook of dam	Preparation of O&M Manual	Preparation of rule curve
					Yes/ No	Completed/ Pending	Yes/ No	Yes/ No	Yes/ No
1	2	3	4	5	6	7	8	9	10
318	MH286LH2532	Ratnapur	Jamkhed	Earthen	Yes	Completed	Yes	No	No
319	MH09LH0833	Rui Chatrapati	Parner	Earthen	Yes	Completed	Yes	No	No
320	MH09LH2031	Shivdoh	Parner	Earthen	Yes	Completed	No	No	No
321	MH09MH1142	Sina	Karjat	Earthen	Yes	Completed	Yes	No	No
322	MH09LH0892	Takali Khandeshwari	Karjat	Earthen	Yes	Completed	Yes	No	No
323	MH286LH2533	Telegashi	Jamkhed	Earthen	Yes	Completed	Yes	No	No
324	MH09LH2029	Thergaon	Karjat	Earthen	Yes	Completed	Yes	No	No
325	MH09LH0646	Therodi	Karjat	Earthen	Yes	Completed	No	No	No
326	MH09MH1572	Uttchil	Junnar	Earthen	Yes	Completed	No	No	No
327	MH09MH0054	Visapur	Shrigonda	Earthen	Yes	Completed	Yes	No	No
328	MH09HH1006	Wadaj	Junnar	Earthen	Yes	Completed	No	No	No
329	MH09LH0526	Wadgaon Tandli	Ahmadnagar	Earthen	Yes	Completed	Yes	No	No
330	MH09LH2030	Wadzire	Parner	Earthen	Yes	Completed	No	No	No
331	MH09LH0652	Walki	Ahmadnagar	Earthen	Yes	Completed	Yes	No	No
332	MH09MH0658	Yedgaon	Junnar	Earthen	Yes	Completed	No	No	No
333	MH09MH0768	Yenere	Junnar	Earthen	Yes	Completed	No	No	No
334	MH09HH2042	Yesarthav	Akole	Masonry	Yes	Completed	No	No	No
335	MH09LH1515	Yesodi	Karjat	Earthen	Yes	Completed	No	No	No
336	MH09LH0214	Achakdani	Sangola	Earthen	Yes	Completed	No	No	No
337	MH09MH0014	Ashti	Mohol	Earthen	Yes	Pending	No	No	No
338	MH09LH0644	Bhose	Mangalwedha	Earthen	Yes	Completed	No	No	No
339	MH09LH1268	Bhurikawathe	Akkalkol	Earthen	Yes	Pending	No	No	No
340	MH09LH1062	Borgaon	Akkalkol	Earthen	Yes	Pending	No	No	No

Sr. No.	PIC (as per NRLD/DHARMA)	Sp. Dam (Name)	Location	Dam Type	Formation of Dam Safety unit	Technical Documentati on of Dam	Maintenance of Logbook of dam	Preparation of O&M Manual	Preparation of rule curve
					Yes/ No	Completed/ Pending	Yes/ No	Yes/ No	Yes/ No
1	2	3	4	5	6	7	8	9	10
341	MH09MH1850	Bori	Akkalkol	Other	Yes	Pending	No	No	No
342	MH09MH0973	Chare	Barshi	Earthen	Yes	Pending	No	No	No
343	MH09MH1251	Chikhalgi	Mangalwedha	Earthen	Yes	Completed	No	No	No
344	MH286LH3596	Chincholi	Mangalwedha	Earthen	Yes	Completed	No	No	No
345	MH09LH0999	Darfal	Solapur	Earthen	Yes	Pending	No	No	No
346	MH09LH1845	Dhubdhubi	Akkalkot	Earthen	Yes	Pending	No	No	No
347		Dongargaon	Mangalwedha	Earthen	Yes	Completed	No	No	No
348	MH09MH0007	Ekrukh	Solapur	Earthen	Yes	Pending	No	No	No
349	MH09LH0632	Galoragi	Akkalkol	Earthen	Yes	Pending	No	No	No
350	MH09LH0057	Gherdi	Sangola	Earthen	Yes	Completed	No	No	No
351	MH293SH3743	Gholasgaon ST	Akkalkol	Earthen	Yes	Pending	No	No	No
352	MH09LH0995	Gormale	Barshi	Earthen	Yes	Pending	No	No	No
353	MH09LH0446	Hanamgaon	Solapur	Earthen	Yes	Pending	No	No	No
354	MH09LH0643	Hangirge	Sangola	Earthen	Yes	Completed	No	No	No
355	MH09LH1014	Hanjagi	Akkalkol	Earthen	Yes	Pending	No	No	No
356	MH09MH0441	Hingani (K)	Karmala	Earthen	Yes	Pending	No	No	No
357	MH09MH0857	Hingani (Pangaon)	Barshi	Earthen	Yes	Pending	No	No	No
358	MH09LH0058	Hotgi	Solapur	Earthen	Yes	Pending	No	No	No
359	MH09LH0061	Javala	Sangola	Earthen	Yes	Pending	No	No	No
360	MH09MH1340	Jawalgaon	Barshi	Other	Yes	Pending	No	No	No
361	MH09LH0969	Kalambwadi	Barshi	Earthen	Yes	Pending	No	No	No
362	MH09MH0383	Kari	Barshi	Earthen	Yes	Pending	No	No	No
363	MH09LH0961	Kategaon	Barshi	Earthen	Yes	Pending	No	No	No
364	MH09MH1224	Kazikanbus	Akkalkol	Earthen	Yes	Pending	No	No	No

Sr. No.	PIC (as per NRLD/DHARMA)	Sp. Dam (Name)	Location	Dam Type	Formation of Dam Safety unit	Technical Documentati on of Dam	Maintenance of Logbook of dam	Preparation of O&M Manual	Preparation of rule curve
					Yes/ No	Completed/ Pending	Yes/ No	Yes/ No	Yes/ No
1	2	3	4	5	6	7	8	9	10
365	MH09LH0435	Kondhej	Karmal	Earthen	Yes	Pending	No	No	No
366	MH09MH1200	Koregaon	Barshi	Earthen	Yes	Pending	No	No	No
367	MH09LH0927	Kumbhej	Akkalkol	Earthen	Yes	Pending	No	No	No
368	MH09LH0645	Lavangi	Mangalwedha	Earthen	Yes	Completed	No	No	No
369	MH09LH1001	Mamdapur	Barshi	Earthen	Yes	Pending	No	No	No
370	MH286LH3603	Mangi	Karmala	Earthen	Yes	Pending	No	No	No
371	MH09LH0906	Maroli	Mangalwedha	Earthen	Yes	Completed	No	No	No
372	MH09LH0059	Mhasewadi	Karmal	Earthen	Yes	Pending	No	No	No
373	MH09LH0648	Nerle	Karmal	Earthen	Yes	Pending	No	No	No
374	MH09LH0993	NIMGAON	MADHA	Earthen	Yes	Pending	No	No	No
375	MH09LH0378	Padolkarwadi	Mangalwedha	Earthen	Yes	Completed	No	No	No
376	MH09LH0126	Parewadi	Karmal	Earthen	Yes	Pending	No	No	No
377	MH09LH0772	PARITE	MADHA	Earthen	Yes	Pending	No	No	No
378	MH09MH0025	Pathari	Banli	Earthen	Yes	Pending	No	No	No
379	MH09LH0885	Pokharapur	Mohol	Earthen	Yes	Pending	No	No	No
380	MH09MH0894	Rajuri	Karmal	Earthen	Yes	Pending	No	No	No
381	MH09LH0389	Rampur	Solapur	Earthen	Yes	Pending	No	No	No
382	MH09LH0052	Sangavi	Karmal	Earthen	Yes	Pending	No	No	No
383	MH09LH0110	SAPATANE	MADHA	Earthen	Yes	Pending	No	No	No
384	MH09LH0967	Shelgaon	Barshi	Earthen	Yes	Pending	No	No	No
385	MH09MH0720	Shirwalwadi	Akkalkol	Earthen	Yes	Pending	No	No	No
386	MH286LH3595	Talsangi New	Mangalwedha	Earthen	Yes	Completed	No	No	No
387	MH09MH0579	Talsangi Old	Mangalwedha	Earthen	Yes	Completed	No	No	No
388	MH09LH0992	Tawadi	Barshi	Earthen	Yes	Pending	No	No	No

Sr. No.	PIC (as per NRLD/DHARMA)	Sp. Dam (Name)	Location	Dam Type	Formation of Dam Safety unit	Technical Documentati on of Dam	Maintenance of Logbook of dam	Preparation of O&M Manual	Preparation of rule curve
					Yes/ No	Completed/ Pending	Yes/ No	Yes/ No	Yes/ No
1	2	3	4	5	6	7	8	9	10
389	MH09HH0843	Ujjani	Indapur - 15 km	Masonry	Yes	Pending	No	No	No
390	MH09LH0091	Vairag	Barshi	Earthen	Yes	Pending	No	No	No
391	MH09LH0444	Veet	Karmala	Earthen	Yes	Pending	No	No	No
392	MH09LH0022	Wadshivane	Karmal	Earthen	Yes	Pending	No	No	No
393	MH09LH0991	Walwad	Barshi	Earthen	Yes	Pending	No	No	No
394	MH332MH2804	Babhulgaon	Barshi	Earthen	Yes	Pending	No	No	No
395	MH286MH2535	Pimpalgaon Dhale	Barshi	Earthen	Yes	Pending	No	No	No
396	MH286MH2539	Chikhali	Satara	Earthen	Yes	Pending	No	No	No
397	MH09MH2409	Chiteghar	Umbraj	Earthen	Yes	Pending	No	No	No
398	MH09HH1518	Hateghar(Kudali)	Pachgani	Earthen	Yes	Pending	No	No	No
399	MH286MH2541	Jambhali	Wai	Earthen	Yes	Pending	No	No	No
400	MH09HH2416	Kalgaon	Karad	Earthen	Yes	Pending	No	No	No
401	MH286MH2542	Kusawade	Satara	Earthen	Yes	Pending	No	No	No
402	MH09MH1520	Mahu (Kudali)	Pachgani	Earthen	Yes	Pending	No	No	No
403	MH09HH1664	Morana (Gureghar)	Patan.	Earthen	Yes	Pending	No	No	No
404	MH09HH1518	Nagewadi	Wai	Earthen	Yes	Pending	No	No	No
405	MH286MH2540	Pangare	Satara	Earthen	Yes	Pending	No	No	No
406	MH09HH1666	Tarali	Patan	Other	Yes	Pending	No	No	No
407	MH09HH1591	Uttarmand	Patan.	Earthen	Yes	Pending	No	No	No
408	MH09HH 1520	Wang	Karad	Earthen	Yes	Pending	No	No	No
409	MH09LH0293	Anala		Earthen	Yes	Completed	Yes	No	Yes
410	MH286MH2546	Chincholi Palasgaon		Composite	Yes	Completed	Yes	No	Yes
411	MH286MH2545	Dukkarwadi		Earthen	Yes	Completed	Yes	No	No
412	MH09MH1539	Jamb		Earthen	Yes	Completed	Yes	No	No

Sr. No.	PIC (as per NRLD/DHARMA)	Sp. Dam (Name)	Location	Dam Type	Formation of Dam Safety unit	Technical Documentati on of Dam	Maintenance of Logbook of dam	Preparation of O&M Manual	Preparation of rule curve
					Yes/ No	Completed/ Pending	Yes/ No	Yes/ No	Yes/ No
1	2	3	4	5	6	7	8	9	10
413	MH286MH2543	Lower Khairi		Earthen	Yes	Completed	Yes	No	No
414	MH09HH1673	Sina Kolegaon		Earthen	Yes	Completed	Yes	No	No
415	MH286LH2544	Wangi Jawala		Earthen	Yes	Completed	Yes	No	No
VIDC									
1	MH09HH0660	Adan	Manora	Earthen	Yes	Pending	No	No	No
2	MH09MH1123	Antargaon	Kalamb	Earthen	Yes	Completed	No	No	No
3	MH09HH1855	Arjuna	Yavatmal	Earthen	Yes	Completed	No	No	No
4	MH09MH1343	Arunawati	Digras	Earthen	Yes	Pending	No	No	No
5	MH331LH3788	Bangaon	Ner	Earthen	Yes	Pending	No	No	No
6	MH09MH2138	Bembla River Project	Babhulgaon	Composite	Yes	Completed	No	No	No
7	MH09MH0846	Bhulgad	Ralegaon	Earthen	Yes	Completed	No	No	No
8	MH09LH1183	Borda	Wani	Earthen	Yes	Completed	No	No	No
9	MH09MH1311	Borgaon	Yavatmal	Earthen	Yes	Completed	No	No	No
10	MH331MH2571	Chilai	ZariJamni	Earthen	Yes	Pending	No	No	No
11	MH09MH2437	Chopan	Kelapur	Earthen	Yes	Completed	No	No	No
12	MH09LH0857	Chorkund	Ghatanji	Earthen	Yes	Completed	No	No	No
13	MH09MH1080	Darati	Umarched	Earthen	Yes	Completed	No	No	No
14	MH09MH1267	Dattapur	Kalamb	Earthen	Yes	Completed	No	No	No
15	MH09MH1131	Deogaon	Arni	Earthen	Yes	Completed	No	No	No
16	MH09MH2434	Digdoh	Ralegaon	Earthen	Yes	Completed	No	No	No
17	MH09MH0143	Durug	Kalamb	Earthen	Yes	Completed	No	No	No
18	MH09MH0417	Ghoti	Kalamb	Earthen	Yes	Completed	No	No	No
19	MH09MH0904	Goki	Ner	Earthen	Yes	Completed	No	No	No

Sr. No.	PIC (as per NRLD/DHARMA)	Sp. Dam (Name)	Location	Dam Type	Formation of Dam Safety unit	Technical Documentati on of Dam	Maintenance of Logbook of dam	Preparation of O&M Manual	Preparation of rule curve
					Yes/ No	Completed/ Pending	Yes/ No	Yes/ No	Yes/ No
1	2	3	4	5	6	7	8	9	10
20	MH09MH2147	Hiwara	Pandharkawada	Earthen	Yes	Pending	No	No	No
21	MH09LH0203	Itola	Digras	Earthen	Yes	Completed	No	No	No
22	MH09MH0348	Karanji	Kelapur	Earthen	Yes	Completed	No	No	No
23	MH09MH2435	Karanwadi	Kelapur	Earthen	Yes	Completed	No	No	No
24	MH09MH0624	Khadakdoh	Zari-Jamni	Earthen	Yes	Completed	No	No	No
25	MH09MH0873	Khandani	Maregaon	Earthen	Yes	Completed	No	No	No
26	MH09MH1578	Khemkund	Ralegaon	Earthen	Yes	Pending	No	No	No
27	MH09LH1072	Kinhi	Ghatanji	Earthen	Yes	Completed	No	No	No
28	MH09MH1613	Kumbharkinhi	Darwha	Earthen	Yes	Completed	No	No	No
29	MH09MH2436	Lakhmapur	Lakhmapur	Earthen	Yes	Completed	No	No	No
30	MH09MH1012	Lower Pus	Mahagaon	Earthen	Yes	Completed	No	No	No
31	MH09MH0946	Manjara	Ralegaon	Earthen	Yes	Pending	No	No	No
32	MH09MH2433	Manpur	Yavatmal	Earthen	Yes	Completed	No	No	No
33	MH09MH0862	Marsul	Magagaon	Earthen	Yes	Completed	No	No	No
34	MH09MH0610	Muchi	Kelapur	Earthen	Yes	Completed	No	No	No
35	MH09MH2152	Mulgavan	ZariJamni	Earthen	Yes	Pending	No	No	No
36	MH09MH0180	Munjala	Kelapur	Earthen	Yes	Completed	No	No	No
37	MH09MH1451	Nawargaon	Maregaon	Earthen	Yes	Pending	No	No	No
38	MH09LH0676	Ner	Ner	Earthen	Yes	Completed	No	No	No
39	MH09LH0676	Ner	Ner	Earthen	Yes	Pending	No	No	No
40	MH09MH0187	Nignoor	Umarkhed	Earthen	Yes	Completed	No	No	No
41	MH09LH2211	Pawanar	ZariJamni	Earthen	Yes	Completed	No	No	No
42	MH09MH0421	Pimpalkhuti	Ralegaon	Earthen	Yes	Completed	No	No	No
43	MH09MH0725	Rajur	Kalam	Earthen	Yes	Completed	No	No	No

Sr. No.	PIC (as per NRLD/DHARMA)	Sp. Dam (Name)	Location	Dam Type	Formation of Dam Safety unit	Technical Documentati on of Dam	Maintenance of Logbook of dam	Preparation of O&M Manual	Preparation of rule curve
					Yes/ No	Completed/ Pending	Yes/ No	Yes/ No	Yes/ No
1	2	3	4	5	6	7	8	9	10
44	MH09MH0137	Rui	Digras	Earthen	Yes	Completed	No	No	No
45	MH09MH0315	Saikheda	Kelapur	Earthen	Yes	Completed	No	No	No
46	MH09LH0003	salod	Yavatmal	Earthen	Yes	Completed	No	No	No
47	MH09MH2150	Satapalli	ZariJamni	Earthen	Yes	Pending	No	No	No
48	MH331HH2568	Shirasgaon	Ner	Earthen	Yes	Pending	No	No	No
49	MH09LH2201	Shivani (Kelapur)	Ghatanji	Earthen	Yes	Completed	No	No	No
50	MH09MH1371	Takali	Babhulgaon	Earthen	Yes	Completed	No	No	No
51	MH09LH2203	Taroda	Umarkhed	Earthen	Yes	Completed	No	No	No
52	MH09LH0619	Umardai	Yavatmal	Earthen	Yes	Completed	No	No	No
53	MH09HH0268	Upper Pus (Pus)	Pusad	Earthen	Yes	Completed	No	No	No
54	MH09MH1289	Vihirgaon	Ralegaon	Earthen	Yes	Completed	No	No	No
55	MH09MH0739	Waghadi	Yavatmal	Earthen	Yes	Completed	No	No	No
56	MH09MH1438	Wai	Pandharkawada	Earthen	Yes	Pending	No	No	No
57	MH09MH1598	Wardh	Ralegaon	Earthen	Yes	Pending	No	No	No
58	MH09MH2438	Warna	Ralegaon	Earthen	Yes	Completed	No	No	No
59	MH09MH1439	Warud	Ralegaon	Earthen	Yes	Pending	No	No	No
60	MH331MH2569	Yedashi	Ralegaon	Earthen	Yes	Pending	No	No	No
61	MH09MH2155	Amadapur	Umarkhed	Earthen	Yes	Completed	Yes	No	No
62	MH288LH3073	Antargaon	Antargaon	Earthen	Yes	Completed	Yes	No	No
63	MH09MH2418	Dahegaon	Ralegaon	Earthen	Yes	Completed	Yes	No	No
64	MH331LH2578	Hatwanjri	Hatwanjri village	Earthen	Yes	Completed	Yes	No	No
65	MH09MH1523	JAMBNALA	Mahagaon	Earthen	Yes	Completed	Yes	No	No
66	MH09MH2151	Kali (D)	Mahagaon	Earthen	Yes	Completed	Yes	No	No
67	MH331LH2575	Kochi Ambezari	Ghatanji	Earthen	Yes	Completed	Yes	No	No

Sr. No.	PIC (as per NRLD/DHARMA)	Sp. Dam (Name)	Location	Dam Type	Formation of Dam Safety unit	Technical Documentati on of Dam	Maintenance of Logbook of dam	Preparation of O&M Manual	Preparation of rule curve
					Yes/ No	Completed/ Pending	Yes/ No	Yes/ No	Yes/ No
1	2	3	4	5	6	7	8	9	10
68	MH09MH2419	Kohal	Ner	Earthen	Yes	Completed	Yes	No	No
69	MH09MH1353	Kolambi	Kolambi	Earthen	Yes	Completed	Yes	No	No
70	MH331MH2574	Kumbharpind	Kumbharpind	Earthen	Yes	Completed	Yes	No	No
71	MH331MH2573	Mahagaon	Mahagaon	Earthen	Yes	Completed	Yes	No	No
72	MH331HH2576	Pachpahur	Katali borgaon	Earthen	Yes	Completed	Yes	No	No
73	MH09MH1449	PIMPALGAON	Mahagaon	Earthen	Yes	Completed	Yes	No	No
74	MH331MH2579	Warud Yeoti	Warud Yeoti	Earthen	Yes	Completed	Yes	No	No
75	MH09MH0275	Baslapur	Chandur Rly	Earthen	Yes	Pending	No	No	No
76	MH09MH2169	Bhagadi	Chandur Bazar	Earthen	Yes	Pending	No	No	No
77	MH09MH0801	Bhiwapur	Tivsa	Earthen	Yes	Pending	No	No	No
78	MH09LH0908	Bobdoh	Dharni	Earthen	Yes	Pending	No	No	No
79	MH09MH2170	Bor (Amarawati)	Amrawati	Earthen	Yes	Pending	No	No	No
80	MH09MH2167	Chandas Wathod	Warud	Earthen	Yes	Pending	No	No	No
81	MH09HH1801	Chandrabhaga	Achalpur	Earthen	Yes	Pending	No	No	No
82	MH09LH2222	Chandrabhaga Barrage	Daryapur	Earthen	Yes	Pending	No	No	No
83	MH09MH1621	Chargad	Chandur Bazar	Earthen	Yes	Pending	No	No	No
84	MH09LH1186	Gambhari	Dharni	Earthen	Yes	Pending	No	No	No
85	MH09MH0400	Gaolandoh	Dharni	Earthen	Yes	Pending	No	No	No
86	MH09MH2163	Garga	Dharni	Earthen	Yes	Pending	No	No	No
87	MH09MH2159	Hirabambai	Dharni	Earthen	Yes	Pending	No	No	No
88	MH09LH1179	Jutpani	Dharni	Earthen	Yes	Pending	No	No	No
89	MH09MH2166	Karajgaon	Chandur Bazar	Earthen	Yes	Pending	No	No	No
90	MH09MH2156	Kawara Nalla	Dharni	Earthen	Yes	Pending	No	No	No

Sr. No.	PIC (as per NRLD/DHARMA)	Sp. Dam (Name)	Location	Dam Type	Formation of Dam Safety unit	Technical Documentati on of Dam	Maintenance of Logbook of dam	Preparation of O&M Manual	Preparation of rule curve
					Yes/ No	Completed/ Pending	Yes/ No	Yes/ No	Yes/ No
1	2	3	4	5	6	7	8	9	10
91	MH09MH0156	Khari	Dharni	Earthen	Yes	Pending	No	No	No
92	MH09MH2157	Loni Dhawalgiri	Warud	Earthen	Yes	Pending	No	No	No
93	MH09MH2171	Lower Sakhali	Nandgaon	Earthen	Yes	Pending	No	No	No
94	MH09MH0309	Malkhed	Chandur Rly	Earthen	Yes	Pending	No	No	No
95	MH09MH0573	Mandwa	Dharni	Earthen	Yes	Pending	No	No	No
96	MH09LH1182	Mogarda	Dharni	Earthen	Yes	Pending	No	No	No
97	MH09MH1813	Nanduri	Dharni	Earthen	Yes	Pending	No	No	No
98	MH09MH2165	Pak	Warud	Earthen	Yes	Pending	No	No	No
99	MH09LH2173	Pandhari	Warud	Earthen	Yes	Pending	No	No	No
100	MH09HH1803	Purna	Chandur Bazar	Earthen	Yes	Pending	No	No	No
101	MH09LH0750	Rabhang	Melghat	Earthen	Yes	Pending	No	No	No
102	MH09MH2168	Raigad	Chandur Rly	Earthen	Yes	Pending	No	No	No
103	MH09MH0336	Sadrabadi	Dharni	Earthen	Yes	Pending	No	No	No
104	MH09MH0839	Sakhalinala	Ner	Earthen	Yes	Pending	No	No	No
105	MH09MH0913	Salai	Dharni	Earthen	Yes	Pending	No	No	No
106	MH09LH2177	Samda (Saundad)	Daryapur	Earthen	Yes	Pending	No	No	No
107	MH09HH2139	Sapan	Achalpur	Earthen	Yes	Pending	No	No	No
108	MH09MH0542	Sawalikheda	Dharni	Earthen	Yes	Pending	No	No	No
109	MH09HH1252	Shahanoor	Achalpur	Earthen	Yes	Pending	No	No	No
110	MH09HH0939	Shekhdari	Warud	Earthen	Yes	Pending	No	No	No
111	MH09MH2172	Songaon (Shivani)	Chandur Rly	Earthen	Yes	Pending	No	No	No
112	MH09LH2179	Takalikalan	Bhatkuli	Earthen	Yes	Pending	No	No	No
113	MH09HH1319	Upper Wardha	Morshi	Earthen	Yes	Pending	No	No	No
114	MH09LH2223	Waghadi Barrage	Daryapur	Earthen	Yes	Pending	No	No	No

Sr. No.	PIC (as per NRLD/DHARMA)	Sp. Dam (Name)	Location	Dam Type	Formation of Dam Safety unit	Technical Documentati on of Dam	Maintenance of Logbook of dam	Preparation of O&M Manual	Preparation of rule curve
					Yes/ No	Completed/ Pending	Yes/ No	Yes/ No	Yes/ No
1	2	3	4	5	6	7	8	9	10
115	MH330LH2758	Chandhai	Mangrulpir	Earthen	Yes	Completed	Yes	Yes	No
116	MH09LH0932	Dastapur	Mangrulpir	Earthen	Yes	Completed	Yes	Yes	No
117	MH330LH2751	Dhamani	Karanja	Earthen	Yes	Completed	Yes	Yes	No
118		Gaiwal	Karanja	Earthen	Yes	Completed	Yes	Yes	No
119	MH09LH2191	Gondegaon (Manora)	Manora	Earthen	Yes	Completed	Yes	Yes	No
120	MH09MH2147	Hiwara (Kd)	M' Pir	Earthen	Yes	Completed	Yes	Yes	No
121	MH330MH2708	Ingalwadi	Manora	Earthen	Yes	Completed	Yes	Yes	No
122	MH09MH2146	Jogaldari	M' Pir	Earthen	Yes	Completed	Yes	Yes	No
123	MH09LH2189	Kasola	Mangrulpir	Earthen	Yes	Completed	Yes	Yes	No
124	MH330LH2767	Kavathal	Mangrulpir	Earthen	Yes	Completed	Yes	Yes	No
125	MH330MH2753	Kinkhed	Karanja	Earthen	Yes	Completed	Yes	Yes	No
126	MH09LH2190	Kupta	Manora	Earthen	Yes	Completed	Yes	Yes	No
127	MH330MH2705	Parwa Kohar	Karanja	Earthen	Yes	Completed	Yes	Yes	No
128	MH330LH2788	Pimpri Hanuman	Manora	Earthen	Yes	Completed	Yes	Yes	No
129	MH330MH2754	Raperi	Karanja	Earthen	Yes	Completed	Yes	Yes	No
130	MH330LH2749	Swasin	Karanja	Earthen	Yes	Completed	Yes	Yes	No
131	MH330LH2777	Undri	Mangrulpir	Earthen	Yes	Completed	Yes	Yes	No
132	MH292LH3720	Wadgaon	Karanja	Earthen	Yes	Completed	Yes	Yes	No
133	MH09LH2207	Yeota	Karanja	Earthen	Yes	Completed	Yes	Yes	No
134	MH09LH1052	Zodga	Karanja	Earthen	Yes	Completed	Yes	Yes	No
135	MH09HH2226	Ampati	Chikhaldara	Earthen	Yes	Completed	Yes	No	Yes
136	MH09MH2233	Bhimadi	Warud	Earthen	Yes	Pending	Yes	No	No
137	MH330MH3103	Bordi-Kondwardha	Chandur Bazar	Earthen	Yes	Pending	Yes	No	NA

Sr. No.	PIC (as per NRLD/DHARMA)	Sp. Dam (Name)	Location	Dam Type	Formation of Dam Safety unit	Technical Documentati on of Dam	Maintenance of Logbook of dam	Preparation of O&M Manual	Preparation of rule curve
					Yes/ No	Completed/ Pending	Yes/ No	Yes/ No	Yes/ No
1	2	3	4	5	6	7	8	9	10
138	MH09MH2192	Chandi	Nandgaon Khandeshwar	Earthen	Yes	Pending	Yes	No	NA
139	MH330MH3106	Ghungshi	Murtijapur	Earthen	Yes	Pending	Yes	No	NA
140	MH09MH2153	Nagthana - 2	Warud	Earthen	Yes	Pending	Yes	No	NA
141	MH09MH2234	Pawani	Warud	Earthen	Yes	Pending	Yes	No	No
142	MH330LH3104	Timtala	Nandgaon Khandeshwar	Earthen	Yes	Completed	Yes	No	Yes
143	MH09MH2193	Zatamzari	Warud	Earthen	Yes	Pending	Yes	No	No
144	MH09LH2184	Dagadparwa	Barshi Takali	Earthen	Yes	Pending	Yes	No	NA
145	MH09LH1212	GAWANDGAON	Patur	Earthen	Yes	Pending	Yes	No	NA
146	MH09MH0711	GHOTA	Barshi Takali	Earthen	Yes	Pending	Yes	No	No
147	MH09LH1291	HATOLA	Barshi Takali	Earthen	Yes	Pending	Yes	No	NA
148	MH09LH0779	ISAPUR	Barshi Takali	Earthen	Yes	Pending	Yes	No	No
149	MH09LH0699	JANUNA	Barshi Takali	Earthen	Yes	Pending	Yes	No	No
150	MH09MH0455	KATEPURNA	Barshi Takali	Earthen	Yes	Pending	Yes	No	NA
151	MH09MH2220	Kawatha Barrage	Balapur	Earthen	Yes	Pending	Yes	No	NA
152	MH09HH1516	KHIRKUND	Anjangaon Surji	Earthen	Yes	Completed	Yes	No	Yes
153	MH09LH0410	MORHAL	Karanja	Earthen	Yes	Pending	Yes	No	No
154	MH09MH0266	MORNA	Patur	Earthen	Yes	Pending	Yes	No	NA
155	MH09MH0640	MOZARI	Barshi Takali	Earthen	Yes	Pending	Yes	No	No
156	MH09LH2240	Naya Andura	Balapur	Earthen	Yes	Pending	Yes	No	NA
157	MH09MH0530	NIRGUNA	Patur	Earthen	Yes	Pending	Yes	No	NA
158	MH09MH1362	PATUR	Patur	Earthen	Yes	Pending	Yes	No	NA
159	MH09MH0511	PIMPALGAON CHAMBHARE	Barshi Takali	Earthen	Yes	Pending	Yes	No	No

Sr. No.	PIC (as per NRLD/DHARMA)	Sp. Dam (Name)	Location	Dam Type	Formation of Dam Safety unit	Technical Documentati on of Dam	Maintenance of Logbook of dam	Preparation of O&M Manual	Preparation of rule curve
					Yes/ No	Completed/ Pending	Yes/ No	Yes/ No	Yes/ No
1	2	3	4	5	6	7	8	9	10
160	MH09LH0484	PIMPALGAON HANDE	Barshi Takali	Earthen	Yes	Pending	Yes	No.	NA
161	MH09HH1656	POPATKHED	Akot	Earthen	Yes	Completed	Yes	No	Yes
162	MH09MH2219	Purna Barrage	Telhara	Other	Yes	Pending	Yes	No	NA
163	MH09LH0765	SAWARKHED	Barshi Takali	Earthen	Yes	Pending	No	No	No
164	MH09MH2237	Shahapur LMI	Akot	Earthen	Yes	Pending	No	No	No
165	MH09MH2235	Shahapur MI	Akot	Earthen	Yes	Pending	No	No	No
166	MH09MH1367	SHIVANKHURD	Murtizapur	Earthen	Yes	Pending	No	No	No
167	MH09MH0899	UMA	Murtijapur	Earthen	Yes	Pending	No	No	No
168	MH09MH1410	VISHWAMITRI	Patur	Earthen	Yes	Pending	No	No	No
169	MH09LH2244	Wai (Akola)	Murtijapur	Earthen	Yes	Pending	No	No	No
170	MH09HH1560	WAN	Telhara	Earthen	Yes	Pending	No	No	No
171	MH09LH1052	ZODGA	Barshi Takali	Earthen	Yes	Pending	No	No	No
172	MH330MH2743	Adgaon Barrage	Washim	Earthen	Yes	Completed	Yes	No	No
173	MH09MH1249	Adol	Malegaon	Earthen	Yes	Completed	Yes	No	No
174	MH09LH1723	Ambhora	Lonar	Earthen	Yes	Completed	No	No	No
175	MH09MH0580	Asola I	Manora	Earthen	Yes	Completed	Yes	No	No
176	MH330LH2747	Baggi	Karanja	Earthen	Yes	Completed	Yes	No	No
177	MH330LH2748	Belmandal	Karanja	Earthen	Yes	Completed	Yes	No	No
178	MH09MH2149	Bhildongar	Manora	Earthen	Yes	Completed	Yes	No	No
179	MH09LH1353	Borgaon (Malegaon)	Malegaon	Earthen	Yes	Pending	No	No	No
180	MH330LH2917	Borkhedi	Risod	Earthen	Yes	Completed	Yes	No	No
181	MH09MH2148	Bramha	Washim	Earthen	Yes	Completed	No	No	No
182	MH09MH1378	Bramhanwada	Khamgaon	Earthen	Yes	Completed	Yes	No	No

Sr. No.	PIC (as per NRLD/DHARMA)	Sp. Dam (Name)	Location	Dam Type	Formation of Dam Safety unit	Technical Documentati on of Dam	Maintenance of Logbook of dam	Preparation of O&M Manual	Preparation of rule curve
					Yes/ No	Completed/ Pending	Yes/ No	Yes/ No	Yes/ No
1	2	3	4	5	6	7	8	9	10
183	MH09MH1378	Bramhanwada (Malegaon)	Malegaon	Earthen	Yes	Pending	No	No	No
184	MH330MH2818	Chaktirth	Malegaon	Earthen	Yes	Completed	Yes	No	No
185	MH330LH2745	Chorad	M" Pir	Earthen	Yes	Completed	Yes	No	No
186	MH09MH2144	Davha	Malegaon	Earthen	Yes	Completed	No	No	No
187	MH09LH1032	Deulgaon Kumbhepal	Lonar	Earthen	Yes	Completed	No	No	No
188	MH09MH0177	Dhanora	Jalgaon	Earthen	Yes	Completed	Yes	No	No
189	MH330MH2737	Dhilli Barrage	Washim	Earthen	Yes	Completed	No	No	No
190	MH09MH2154	Dhorapgaon	Khamgaon	Earthen	Yes	Completed	No	No	No
191	MH09HH2136	Dongarshewali	Chikhali	Earthen	Yes	Completed	No	No	No
192	MH09MH0096	Ekburji	Washim	Earthen	Yes	Completed	Yes	No	No
193	MH330MH2699	Falegaon	Washim	Earthen	Yes	Completed	Yes	No	No
194	MH09MH0620	Fattepur	Khamgaon	Earthen	Yes	Completed	No	No	No
195	MH09MH0568	Gandhari	Lonar	Earthen	Yes	Completed	No	No	No
196	MH330MH2740	Ganeshpur Barrage	Washim	Earthen	Yes	Completed	Yes	No	No
197	MH09MH0209	Garkhed	Shindkhed Raja	Earthen	Yes	Completed	No	No	No
198	MH09LH0707	Ghanwatpur	Mehkar	Earthen	Yes	Completed	No	No	No
199	MH09MH0366	Giroli	Manora	Earthen	Yes	Completed	Yes	No	No
200	MH09MH0328	Godada	Jalgaon	Earthen	Yes	Completed	No	No	No
201	MH09LH2213	Gundha	Lonar	Earthen	Yes	Completed	No	No	No
202	MH09HH0267	Gyanganga	Khamgaon	Earthen	Yes			No	No
203	MH09LH2239	Hirdav	Lonar	Earthen	Yes	Completed	No	No	No
204	MH09MH2238	Jaipur	Washim	Earthen	Yes	Pending	No	No	No

Sr. No.	PIC (as per NRLD/DHARMA)	Sp. Dam (Name)	Location	Dam Type	Formation of Dam Safety unit	Technical Documentati on of Dam	Maintenance of Logbook of dam	Preparation of O&M Manual	Preparation of rule curve
					Yes/ No	Completed/ Pending	Yes/ No	Yes/ No	Yes/ No
1	2	3	4	5	6	7	8	9	10
205	MH330MH2733	Jaipur Barrage	Washim	Earthen	Yes	Completed	Yes	No	No
206	MH09MH2145	Januna Sonwal	Washim	Earthen	Yes	Completed	Yes	No	No
207	MH330MH2741	Jumda Barrage	Washim	Earthen	Yes	Completed	Yes	No	No
208	MH09MH1369	Kalmeshwar	Malegaon	Earthen	Yes	Completed	No	No	No
209	MH09MH1369	Kalmeshwar (Malegaon)	Malegaon	Earthen	Yes	Completed	Yes	No	No
210	MH09LH1104	Kandari	Nandura Budruk	Earthen	Yes	Completed	No	No	No
211	MH09LH1450	Kardi	Buldana	Earthen	Yes	Completed	No	No	No
212	MH09MH0994	Keshavshivani	Shindkhed Raja	Earthen	Yes	Completed	No	No	No
213	MH330LH2723	Khadaki	Washim	Earthen	Yes	Completed	Yes	No	No
214	MH09HH2137	Khadakpurna	Deulgaon Raja	Earthen	Yes	Completed	No	No	No
215	MH330MH2739	Kokalgaon Barrage	Washim	Earthen	Yes	Completed	Yes	No	No
216	MH09LH1772	Kolhi (Malegaon)	Malegaon	Earthen	Yes	Completed	Yes	No	No
217	MH09MH0798	Koradi	Mehkar	Earthen	Yes	Completed	No	No	No
218	MH330LH2802	Koyali	Risod	Earthen	Yes	Pending	No	No	No
219	MH330LH2907	Kukasa	Risod	Earthen	Yes	Pending	No	No	No
220	MH09MH2143	Kuttardoh	Malegaon	Earthen	Yes	Pending	No	No	No
221	MH09LH2210	Lanjud	Khamgaon	Earthen	Yes	Completed	No	No	No
222	MH09LH2243	Lonwadi	Nandura	Earthen	Yes	Completed	No	No	No
223	MH331MH2572	Lower Dyanganga-Ii	Khamgaon	Earthen	Yes	Completed	Yes	No	No
224	MH330LH2857	Mairaldoh	Malegaon	Earthen	Yes	Pending	No	No	No
225	MH09MH1374	Mandwa	Shindkhed Raja	Earthen	Yes	Completed	No	No	No
226	MH09MH0051	Mas	Khamgaon	Earthen	Yes	Completed	No	No	No
227	MH09MH1483	Masrul	Bhokardan	Earthen	Yes	Completed	No	No	No

Sr. No.	PIC (as per NRLD/DHARMA)	Sp. Dam (Name)	Location	Dam Type	Formation of Dam Safety unit	Technical Documentati on of Dam	Maintenance of Logbook of dam	Preparation of O&M Manual	Preparation of rule curve
					Yes/ No	Completed/ Pending	Yes/ No	Yes/ No	Yes/ No
1	2	3	4	5	6	7	8	9	10
228	MH09LH0351	Mendgaon	Deolgaon	Earthen	Yes	Completed	No	No	No
229	MH330LH2847	Mirzapur	Malegaon	Earthen	Yes	Pending	No	No	No
230	MH09LH2199	Mohagavan	Karanja	Earthen	Yes	Completed	Yes	No	No
231	MH330LH2725	Morgavhan	Risod	Earthen	Yes	Completed	Yes	No	No
232	MH09MH0518	Motsawanga	M'Pir	Earthen	Yes	Completed	Yes	No	No
233	MH09HH1492	Mun	Khamgaon	Earthen	Yes	Completed	No	No	No
234	MH09MH0152	Nalganga	Motala	Earthen	Yes	Completed	No	No	No
235	MH09LH2242	Netansa	Malegaon	Earthen	Yes	Completed	Yes	No	No
236	MH09MH0220	Nimkhed	Khamgaon	Earthen	Yes	Completed	No	No	No
237	MH330LH2904	Palaskhed	Risod	Earthen	Yes	Pending	No	No	No
238	MH09MH0449	Paldhag	Chikhali	Earthen	Yes	Completed	No	No	No
239	MH09LH2209	Palshi	Mehkar	Earthen	Yes	Completed	No	No	No
240	MH330MH2696	Panchala	Washim	Earthen	Yes	Completed	Yes	No	No
241	MH09MH1575	Pangarkhed	Mehkar	Earthen	Yes	Completed	No	No	No
242	MH330MH2832	Pangrabandi	Malegaon	Earthen	Yes	Pending	No	No	No
243	MH09MH1624	Pentakali	Mehkar	Earthen	Yes	Completed	No	No	No
244	MH09LH0971	Pimpalgaon Chilam	Deulgaon Raja	Earthen	Yes	Completed	No	No	No
245	MH09LH0475	Pimpalgaon Nath	Motala	Earthen	Yes	Completed	No	No	No
246	MH09MH0784	Pimpalner	Lonar	Earthen	Yes	Completed	No	No	No
247	MH09LH0950	Raidhar	Khamgaon	Earthen	Yes	Completed	No	No	No
248	MH330MH2742	Rajgaon Barrage	Washim	Earthen	Yes	Completed	Yes	No	No
249	MH09MH1236	Rajura	Kalamb	Earthen	Yes	Completed	No	No	No
250	MH09MH0416	Rohana	M.Pir	Earthen	Yes	Completed	Yes	No	No
251	MH330LH2746	Sarsi-2	M" Pir	Earthen	Yes	Completed	Yes	No	No

Sr. No.	PIC (as per NRLD/DHARMA)	Sp. Dam (Name)	Location	Dam Type	Formation of Dam Safety unit	Technical Documentati on of Dam	Maintenance of Logbook of dam	Preparation of O&M Manual	Preparation of rule curve
					Yes/ No	Completed/ Pending	Yes/ No	Yes/ No	Yes/ No
1	2	3	4	5	6	7	8	9	10
252	MH330MH2702	Shelgaon	Washim	Earthen	Yes	Completed	Yes	No	No
253	MH330LH2716	Shelu Khurd	Washim	Earthen	Yes	Completed	Yes	No	No
254	MH09MH0346	Shivanijat	Lonar	Earthen	Yes	Completed	No	No	No
255	MH09MH0901	Sonal (Malegaon)	Mangul Pir	Earthen	Yes	Completed	Yes	No	No
256	MH330MH2729	Songavhan Barrage	Washim	Earthen	Yes	Completed	Yes	No	No
257	MH330LH2720	Sudi (St)	Malegaon	Earthen	Yes	Completed	Yes	No	No
258	MH09MH2232	Surkhandi	Washim	Earthen	Yes	Pending	No	No	No
259	MH09MH0763	Tambola	Lonar	Earthen	Yes	Completed	No	No	No
260	MH330MH2736	Tanaka Barrage	Washim	Earthen	Yes	Completed	Yes	No	No
261	MH09MH0299	Titwi	Lonar	Earthen	Yes	Completed	No	No	No
262	MH09MH1315	Torna	Khamgaon	Earthen	Yes	Completed	No	No	No
263	MH330MH2744	Ukali Barrage	Washim	Earthen	Yes	Completed	Yes	No	No
264	MH330LH2717	Umara Kapase (Javala)	Washim	Earthen	Yes	Completed	Yes	No	No
265	MH09MH2142	Upper Morna	Malegaon	Earthen	Yes	Completed	Yes	No	No
266	MH09MH1800	Utawali	Mehkar	Earthen	Yes	Completed	No	No	No
267	MH09MH1278	Vidrupa	Shindkhed Raja	Earthen	Yes	Completed	No	No	No
268	MH09MH1299	Vyghra Nalla	Motala	Earthen	Yes	Completed	No	No	No
269	MH330MH2877	Wadiraitala	Risod	Earthen	Yes	Pending	No	No	No
270	MH330LH2712	Waisawali	Washim	Earthen	Yes	Completed	Yes	No	No
271	MH330LH2912	Wakad	Risod	Earthen	Yes	Pending	No	No	No
272	MH330MH2870	Wara (Jaha)	Washim	Earthen	Yes	Pending	No	No	No
273	MH330MH2738	Warud Barrage	Risod	Earthen	Yes	Completed	Yes	No	No
274	MH09MH2140	Warwand (Buldana)	Buldana	Earthen	Yes	Completed	No	No	No

Sr. No.	PIC (as per NRLD/DHARMA)	Sp. Dam (Name)	Location	Dam Type	Formation of Dam Safety unit	Technical Documentati on of Dam	Maintenance of Logbook of dam	Preparation of O&M Manual	Preparation of rule curve
					Yes/ No	Completed/ Pending	Yes/ No	Yes/ No	Yes/ No
1	2	3	4	5	6	7	8	9	10
275	MH09LH0136	Adegaon	Mauda	Earthen	Yes	Completed	No	No	No
276	MH09LH0562	Ambazari	Aarvi	Earthen	Yes	Completed	Yes	Yes	No
277	MH09LH0540	Anjagaon	Hingna	Earthen	Yes	Completed	Yes	No	No
278	MH09LH0605	Anji Borkhedhi	Aarvi	Earthen	Yes	Completed	Yes	Yes	No
279	MH09MH0088	Ashti	Aarvi	Earthen	Yes	Completed	Yes	Yes	No
280	MH09LH0326	Bhagimahari	Parshivni	Earthen	Yes	Completed	No	No	No
281		Bhivapur	Bhivapur	Earthen	Yes	Completed	No	No	No
282	MH288LH3064	Bhivkund	Hingna	Earthen	Yes	Completed	No	No	No
283	MH09HH0115	Bor	Seloo	Earthen	Yes	Completed	Yes	Yes	No
284	MH09LH0427	Botezari	Bhivapur	Earthen	Yes	Completed	Yes	No	No
285	MH09MH0375	Chandrabhaga	Katol	Earthen	Yes	Completed	No	No	No
286	MH09LH1023	Chichala	Bhivapur	Earthen	Yes	Completed	Yes	No	No
287	MH09MH1611	Chikhalinalla	Katol	Earthen	Yes	Completed	No	No	No
288	MH288LH3058	Chinoda	Umred	Earthen	Yes	Completed	Yes	No	No
289	MH09LH1070	Chorbahuli	Ramtek	Earthen	Yes	Completed	No	No	No
290	MH09MH1051	Dahegaon Gondi	Aarvi	Earthen	Yes	Completed	Yes	Yes	No
291	MH09HH1143	Dham	Aarvi	Earthen	Yes	Completed	Yes	Yes	No
292	MH288LH3065	Dhotewada	Katol	Earthen	Yes	Completed	No	No	No
293	MH09MH0255	Dongargaon	Seloo	Earthen	Yes	Completed	Yes	Yes	No
294	MH09LH0552	Gothangaon	Kuhi	Earthen	Yes	Completed	Yes	No	No
295	MH09MH1498	Harashi	Aarvi	Earthen	Yes	Completed	Yes	Yes	No
296	MH09MH1411	Jam	Katol	Earthen	Yes	Completed	No	No	No
297	MH09MH2258	Jaoli	Bhivapur	Earthen	Yes	Completed	Yes	No	No
298	MH288LH3626	Junewani	Katol	Earthen	Yes	Completed	No	No	No

Sr. No.	PIC (as per NRLD/DHARMA)	Sp. Dam (Name)	Location	Dam Type	Formation of Dam Safety unit	Technical Documentati on of Dam	Maintenance of Logbook of dam	Preparation of O&M Manual	Preparation of rule curve
					Yes/ No	Completed/ Pending	Yes/ No	Yes/ No	Yes/ No
1	2	3	4	5	6	7	8	9	10
299	MH09LH1833	Kanhadevi	Parshivni	Earthen	Yes	Completed	No	No	No
300	MH09MH0590	Kanholibara	Nagpur	Earthen	Yes	Completed	Yes	No	No
301	MH09MH0344	Kannamwargram	Karnja	Earthen	Yes	Completed	Yes	Yes	No
302	MH09LH0919	Karhandla	Umred	Earthen	Yes	Completed	Yes	No	No
303	MH09MH0424	Kesarnala	Kalameshwar	Earthen	Yes	Completed	No	No	No
304	MH09LH0197	Khadki	Hingna	Earthen	Yes	Completed	Yes	No	No
305	MH09LH0482	Khandezari	Bhivapur	Earthen	Yes	Completed	Yes	No	No
306	MH09LH0269	Khapri	Umred	Earthen	Yes	Completed	Yes	No	No
307	MH09MH1197	Khekaranalla	Savner	Earthen	Yes	Completed	Yes	Yes	No
308	MH09MH1312	Khumari	Ramtek	Earthen	Yes	Completed	No	No	No
309	MH09MH1197	Khumari nalla	Kalameshwar	Earthen	Yes	Completed	No	No	No
310	MH09HH1061	Kolar	Savner	Earthen	Yes	Completed	No	No	No
311	MH09MH0396	Kotwalbordi	Katol	Earthen	Yes	Completed	No	No	No
312	MH09LH0812	Kurha	Aarvi	Earthen	Yes	Completed	Yes	Yes	No
313	MH09MH0541	Lahadevi	Aarvi	Earthen	Yes	Completed	Yes	Yes	No
314	MH09MH1253	Lower Wunna (Nand)	Umred	Earthen	Yes	Completed	Yes	No	No
315	MH09MH1446	Lower Wunna (Wadgaon)	Umred	Earthen	Yes	Completed	Yes	No	No
316	MH09MH1608	Madan	Seloo	Earthen	Yes	Completed	Yes	Yes	No
317	MH09LH2261	Madan Pickup Weir	Aarvi	Earthen	Yes	Completed	Yes	Yes	No
318	MH09LH0108	Madhuganga	Kalameshwar	Earthen	Yes	Completed	No	No	No
319	MH09LH0802	Mahurkund	Savner	Earthen	Yes	Completed	No	No	No
320	MH288LH3066	Mahurpala	Ramtek	Earthen	Yes	Completed	No	No	No

Sr. No.	PIC (as per NRLD/DHARMA)	Sp. Dam (Name)	Location	Dam Type	Formation of Dam Safety unit	Technical Documentati on of Dam	Maintenance of Logbook of dam	Preparation of O&M Manual	Preparation of rule curve
					Yes/ No	Completed/ Pending	Yes/ No	Yes/ No	Yes/ No
1	2	3	4	5	6	7	8	9	10
321	MH09MH0718	Makardhokada	Umred	Earthen	Yes	Completed	Yes	No	No
322	MH292MH3409	Malkapur	Aashti	Earthen	Yes	Completed	Yes	Yes	No
323	MH09MH0788	Mordham	Kalameshwar	Earthen	Yes	Completed	No	No	No
324	MH09MH0688	Nagalwadi	Savner	Earthen	Yes	Completed	No	No	No
325	MH09MH0545	Nanda	Savner	Earthen	Yes	Completed	No	No	No
326	MH09LH0253	Nandera	Umred	Earthen	Yes	Completed	Yes	No	No
327	MH09MH1192	Nandora	Hingna	Earthen	Yes	Completed	Yes	No	No
328	MH09MH1700	Nanhi	Hingna	Earthen	Yes	Completed	No	No	No
329	MH09LH0235	Navegaon	Umred	Earthen	Yes	Completed	Yes	No	No
330	MH09HH0596	Navegaon khairy (Pench)	Parshivni	Earthen	Yes	Completed	No	No	No
331	MH09MH1074	Nishanghat	Umred	Earthen	Yes	Completed	Yes	No	No
332	MH09MH0589	Panchadhara	Seloo	Earthen	Yes	Completed	Yes	Yes	No
333	MH09MH0147	Pandharabodi	Umred	Earthen	Yes	Completed	Yes	No	No
334	MH09MH0459	Panjra Bothli	Aarvi	Earthen	Yes	Completed	Yes	Yes	No
335	MH09LH0628	Paradgaon	Umred	Earthen	Yes	Completed	Yes	No	No
336	MH09LH0276	Paradsinga	Katol	Earthen	Yes	Completed	No	No	No
337	MH09MH0911	Persodi	Karnja	Earthen	Yes	Completed	Yes	Yes	No
338	MH09LH1290	Pimpalgaon	Narkhed	Earthen	Yes	Completed	No	No	No
339	MH09LH1008	Pothara	Samudrapar	Earthen	Yes	Completed	Yes	Yes	
340	MH09LH0548	Raibasa	Savner	Earthen	Yes	Completed	No	No	No
341	MH09MH0033	Ramtek	Ramtek	Earthen	Yes	Completed	Yes	Yes	No
342	MH09LH1027	Ranwadi	Narkhed	Earthen	Yes	Completed	No	No	No
343	MH09LH1358	Rotha- I	Wardha	Earthen	Yes	Completed	Yes	Yes	No

Sr. No.	PIC (as per NRLD/DHARMA)	Sp. Dam (Name)	Location	Dam Type	Formation of Dam Safety unit	Technical Documentati on of Dam	Maintenance of Logbook of dam	Preparation of O&M Manual	Preparation of rule curve
					Yes/ No	Completed/ Pending	Yes/ No	Yes/ No	Yes/ No
1	2	3	4	5	6	7	8	9	10
344	MH09LH1359	Rotha -li	Wardha	Earthen	Yes	Completed	Yes	Yes	No
345	MH09LH1334	Saikinalla	Umred	Earthen	Yes	Completed	Yes	No	No
346	MH09MH0277	Salaimendha	Hingna	Earthen	Yes	Completed	Yes	No	No
347	MH09LH1386	Sarekha	Ramtek	Earthen	Yes	Completed	No	No	No
348	MH09LH0090	Satighat	Kuhi	Earthen	Yes	Completed	Yes	No	No
349	MH09LH0399	Sawangi	Aarvi	Earthen	Yes	Completed	Yes	Yes	No
350	MH288LH3063	Sawangi Nalla	Hingna	Earthen	Yes	Completed	No	No	No
351	MH09MH2256	Sirsi	Umred	Earthen	Yes	Completed	Yes	No	No
352	MH09LH1265	Surabardi	Nagpur	Earthen	Yes	Completed	Yes	No	No
353	MH09LH0153	Suwardhara	Parshivni	Earthen	Yes	Completed	No	No	No
354	MH09MH0242	Takli Borkhedi	Seloo	Earthen	Yes	Completed	Yes	Yes	No
355	MH288LH3061	Tembhari	Aarvi	Earthen	Yes	Completed	Yes	Yes	No
356	MH09MH2257	Thana	Bhivapur	Earthen	Yes	Completed	Yes	No	No
357	MH09HH1229	Totladoh	Ramtek	Masonry	Yes	Completed	Yes	Yes	No
358	MH288LH3069	Turagondi	Hingna	Earthen	Yes	Completed	No	No	No
359	MH09LH1063	Ukarwahi	Umred	Earthen	Yes	Completed	Yes	No	No
360	MH09MH0466	Umri	Aarvi	Earthen	Yes	Completed	Yes	Yes	No
361	MH09MH0261	Umri Dam	Savner	Earthen	Yes	Completed	No	No	No
362	MH288LH3060	Undri	Umred	Earthen	Yes	Completed	No	No	No
363	MH09LH0815	Urkudapar	Bhivapur	Earthen	Yes	Completed	Yes	No	No
364	MH09LH1261	Wakeshwar	Nagpur	Earthen	Yes	Completed	Yes	No	No
365	MH09LH0954	Wani	Bhivapur	Earthen	Yes	Completed	Yes	No	No
366	MH09MH0129	Wena	Hingna	Earthen	Yes	Completed	Yes	No	No
367	MH09LH0353	Zilpa	Katol	Earthen	Yes	Completed	No	No	No

Sr. No.	PIC (as per NRLD/DHARMA)	Sp. Dam (Name)	Location	Dam Type	Formation of Dam Safety unit	Technical Documentati on of Dam	Maintenance of Logbook of dam	Preparation of O&M Manual	Preparation of rule curve
					Yes/ No	Completed/ Pending	Yes/ No	Yes/ No	Yes/ No
1	2	3	4	5	6	7	8	9	10
368	MH09MH0394	Zilpi	Hingna	Earthen	Yes	Completed	Yes	No	No
369	MH09HH1100	Amal Nalla	korpana	Earthen	Yes	Completed	Yes	No	No
370	MH09LH0465	Antargaon	sawali	Earthen	Yes	Completed	Yes	No	No
371	MH09LH1422	Bhasbhoran	Mul	Earthen	Yes	Completed	Yes	No	No
372	MH09LH0538	Bhisi	Chimur	Earthen	Yes	Completed	Yes	No	No
373	MH09LH0031	Bhisipitichuva Minor Tank	Chimur	Earthen	Yes	Completed	Yes	No	No
374	MH09LH1000	Chandai	warora	Earthen	Yes	Completed	Yes	No	No
375	MH09LH1007	Chargaon	warora	Earthen	Yes	Completed	Yes	No	No
376	MH09LH0538	Chichdoh barrage	Chamorshi	Earthen	Yes	Completed	Yes	No	No
377	MH09LH1031	Dhaba	Gondpipari	Earthen	Yes	Completed	Yes	No	No
378	MH09MH0451	Dina	Chamursi	Earthen	Yes	Completed	Yes	No	No
379	MH09MH1549	Dongargaon	rajura	Earthen	Yes	Completed	Yes	No	No
380	MH09LH0030	Gadmoshi	Sindewahi	Earthen	Yes	Completed	Yes	No	No
381	MH09MH0045	Ghorazari	Nagbhir	Earthen	Yes	Completed	Yes	No	No
382	MH09LH0031	Janala	mul	Earthen	Yes	Completed	Yes	No	No
383	MH09LH0420	Kamalapur	Aheri	Earthen	Yes	Completed	Yes	No	No
384	MH288LH3237	Kasarla Minor Tank	Nagbhid	Earthen	Yes	Completed	Yes	No	No
385	MH09MH1549	Khairi	Sindewahi	Earthen	Yes	Completed	Yes	No	No
386	MH288LH3615	Labhansarad Medium Project	warora	Earthen	Yes	Completed	Yes	No	No
387	MH288LH3222	Lagam	chamorshi	Earthen	Yes	Completed	Yes	No	No
388	MH09LH1422	Lal Nala Medium Project	samudrapur	Earthen	Yes	Completed	Yes	No	No
389	MH09LH1421	Manora	Ballarpur	Earthen	Yes	Completed	Yes	No	No

Sr. No.	PIC (as per NRLD/DHARMA)	Sp. Dam (Name)	Location	Dam Type	Formation of Dam Safety unit	Technical Documentati on of Dam	Maintenance of Logbook of dam	Preparation of O&M Manual	Preparation of rule curve
					Yes/ No	Completed/ Pending	Yes/ No	Yes/ No	Yes/ No
1	2	3	4	5	6	7	8	9	10
390	MH09MH1313	Maulzari	Chandrapur	Earthen	Yes	Completed	Yes	No	No
391	MH09HH1100	Nalleshwar	sindewahi	Earthen	Yes	Completed	Yes	No	No
392	MH09LH1031	Pakadiguddam	korpana	Earthen	Yes	Completed	Yes	No	No
393	MH09LH1007	Pawanpar	Sindewahi	Barrage	Yes	Completed	Yes	No	No
394	MH09LH0819	Pentipakka	Sirroncha	Earthen	Yes	Completed	Yes	No	No
395	MH09MH0478	Sondo	Rajura	Earthen	Yes	Completed	Yes	No	No
396	MH09MH0045	Tambegadi Mendha	Sindewahi	Earthen	Yes	Completed	Yes	No	No
397	MH288LH3072	Teliya	Bhadrawati	Earthen	Yes	Completed	Yes	No	No
398	MH09LH0030	Umari	Sawali	Earthen	Yes	Completed	Yes	No	No
399	MH09LH0027	Yengalkheda	Kurkheda	Earthen	Yes	Completed	Yes	No	No
400	MH288LH3612	Aktitola	Deori	Composite	Yes	Pending	No	No	No
401	MH288LH3245	Ambagad	Tumsar	Composite	Yes	Pending	No	No	No
402	MH09LH0431	Bagheda	Tumsar	Composite	Yes	Pending	No	No	No
403	MH09MH0722	Betekar Bothali	Mohadi	Composite	Yes	Pending	No	No	No
404	MH09LH0490	Bhadbhadya	Tirora	Earthen	Yes	Pending	No	No	No
405	MH09MH0039	Bodalkasa	Tiroda	Earthen	Yes	Pending	No	No	No
406	MH09MH0034	Chandpur	Tumsar	Earthen	Yes	Pending	No	No	No
407	MH09MH0044	Chorkhamara	Tirora	Earthen	Yes	Pending	No	No	No
408	MH09MH0445	Chulbandh	Goregaon	Earthen	Yes	Pending	No	No	No
409	MH288LH3244	Dodmazari	Bhandara	Earthen	Yes	Pending	No	No	No
410	MH288LH3614	Gudhari	Sarati	Earthen	Yes	Pending	No	No	No
411	MH288LH3253	Hari	Tiroda	Earthen	Yes	Pending	No	No	No
412	MH09MH0227	Itiadh Dam	Morgaon	Earthen	Yes	Pending	No	No	No
413	MH288LH3067	Junewani	Arjuni Morgaon	Earthen	Yes	Pending	No	No	No

Sr. No.	PIC (as per NRLD/DHARMA)	Sp. Dam (Name)	Location	Dam Type	Formation of Dam Safety unit	Technical Documentati on of Dam	Maintenance of Logbook of dam	Preparation of O&M Manual	Preparation of rule curve
					Yes/ No	Completed/ Pending	Yes/ No	Yes/ No	Yes/ No
1	2	3	4	5	6	7	8	9	10
414	MH09MH1198	Kalisarar	Salekasa	Earthen	Yes	Pending	No	No	No
415	MH288LH3243	Karli	Tumsar	Earthen	Yes	Pending	No	No	No
416	MH09MH0023	Khairbandha	Tirora	Earthen	Yes	Pending	No	No	No
417	MH09MH0208	Managad	Gondia	Earthen	Yes	Pending	No	No	No
418	MH09LH0506	Nagthana	Mohadi	Earthen	Yes	Pending	No	No	No
419	MH288LH3251	Nawegaonbandh	Arjuni Morgaon	Earthen	Yes	Pending	No	No	No
420	MH09LH0038	Pangadi	Gondia	Earthen	Yes	Pending	No	No	No
421	MH288LH3246	Pawnarkhari	Tumsar	Earthen	Yes	Pending	No	No	No
422	MH09MH0464	Piparia	Salekasa	Earthen	Yes	Pending	No	No	No
423	MH09MH0229	Pujaritola	Salekasa	Earthen	Yes	Pending	No	No	No
424	MH09LH0118	Rajoli	A.Morgaon.	Earthen	Yes	Pending	No	No	No
425	MH09LH0081	Rawanwadi	Bhandara	Earthen	Yes	Pending	No	No	No
426	MH09MH0716	Rengepar	Goregaon	Earthen	Yes	Pending	No	No	No
427	MH09MH0142	Risala	Tirora	Earthen	Yes	Pending	No	No	No
428	MH09LH0460	Salebardi	A.Morgaon.	Earthen	Yes	Pending	No	No	No
429	MH09MH0093	Salegaon	Deori	Earthen	Yes	Pending	No	No	No
430	MH09LH0212	Sangrampur	Gondia	Earthen	Yes	Pending	No	No	No
431	MH09MH0228	Sirpur	Deori	Earthen	Yes	Pending	No	No	No
432	MH09LH0428	Sorna	Tumsar	Earthen	Yes	Pending	No	No	No
433	MH09MH1472	Umarzari	Goregaon	Earthen	Yes	Pending	No	No	No
434	MH09LH2262	Bhuratola	Tiroda	Earthen	Yes	Pending	No	No	No
435	MH09HH2251	Dhapewada Barrage	Tirora	Earthen	Yes	Pending	No	No	No
436	MH09MH1691	PURKABODI	Lakhni	Earthen	Yes	Pending	No	No	No
437	MH09MH0040	Asolamendha	Sindewahi	Earthen	Yes	Pending	No	No	No

Sr. No.	PIC (as per NRLD/DHARMA)	Sp. Dam (Name)	Location	Dam Type	Formation of Dam Safety unit	Technical Documentati on of Dam	Maintenance of Logbook of dam	Preparation of O&M Manual	Preparation of rule curve
					Yes/ No	Completed/ Pending	Yes/ No	Yes/ No	Yes/ No
1	2	3	4	5	6	7	8	9	10
438	MH09MH1817	Gosikhurd	Bhandara	Earthen	Yes	Pending	No	No	No
439	MH09MH1771	Bewartola	Salekasa	Earthen	Yes	Pending	No	No	No
440	MH09MH1753	Bhimalkasa	Sakoli	Earthen	Yes	Pending	No	No	No
441	MH09MH2255	Kalpathri	Goregaon	Earthen	Yes	Pending	No	No	No
442	MH09MH1556	Kar	Karanja	Earthen	Yes	Pending	No	No	No
443	MH09LH1675	Katangi	Goregaon	Earthen	Yes	Pending	No	No	No
444	MH291LH2570	Kharda Barrage	Deoli	Earthen	Yes	Pending	No	No	No
445	MH291LH2577	Lower Chulband	Sakoli	Earthen	Yes	Pending	No	No	No
446	MH09MH1811	Lower Wardha	Arvi	Earthen	Yes	Pending	No	No	No
447	MH09MH2259	Owara	Deori	Earthen	Yes	Pending	No	No	No
448	MH291LH2565	Pulgaon Barrage	Pulgaon	Earthen	Yes	Pending	No	No	No
449	MH09LH2263	Shirud	Hinganghat	Barrage	Yes	Pending	No	No	No
450	MH09MH2260	Sukali	Arvi	Earthen	Yes	Pending	No	No	No
GMIDC									
1	MH09HH0594	ADHALA	Akole	Masonry	Yes	Pending	No	No	No
2	MH09LH0930	Ajang	Malegaon	Earthen	Yes	Pending	No	No	No
3	MH09MH1003	Alandi	Nashik	Masonry	Yes	Pending	No	No	No
4	MH09MH0109	Ambhore	Sangamner	Masonry	Yes	Pending	No	No	No
5	MH09MH1171	Ambidumala	Sangamner	Earthen	Yes	Pending	No	No	No
6	MH09MH0512	AMBIKHALSA	Sangamner.	Earthen	Yes	Pending	No	No	No
7	MH09MH1943	Ambit	Akole	Masonry	Yes	Pending	No	No	No
8	MH09MH0549	Amboli	Nashik	Earthen	Yes	Pending	No	No	No
9	MH09HH1804	Anjaneri	Trimbak	Earthen	Yes	Pending	No	No	No
10	MH09MH1936	Balthan	Akole	Earthen	Yes	Pending	No	No	No

Sr. No.	PIC (as per NRLD/DHARMA)	Sp. Dam (Name)	Location	Dam Type	Formation of Dam Safety unit	Technical Documentati on of Dam	Maintenance of Logbook of dam	Preparation of O&M Manual	Preparation of rule curve
					Yes/ No	Completed/ Pending	Yes/ No	Yes/ No	Yes/ No
1	2	3	4	5	6	7	8	9	10
11	MH09MH0998	Belapur Badagi	Akole	Earthen	Yes	Pending	No	No	No
12	MH09MH0957	Bhadane	Kalwan	Earthen	Yes	Pending	No	No	No
13	MH09MH0978	Bhalur	Nandgaon	Earthen	Yes	Pending	No	No	No
14	MH09MH0380	Bhalwani	Parner	Earthen	Yes	Pending	No	No	No
15	MH09HH0047	Bhandardara	Akole	Earthen	Yes	Pending	No	No	No
16	MH09HH1789	Bhavali	Igatpuri	Earthen	Yes	Pending	No	No	No
17	MH09HH1540	Bhegu	Kalwan	Earthen	Yes	Pending	No	No	No
18	MH09HH0313	Bhojapur	Sinnar	Earthen	Yes	Pending	No	No	No
19	MH09MH0684	Bordaiwat	Kalwan	Masanry	Yes	Pending	No	No	No
20	MH09MH0861	Bori	Akole	Earthen	Yes	Pending	No	No	No
21	MH09MH1102	Bori Ambedari	Malegaon	Earthen	Yes	Pending	No	No	No
22	MH09MH1347	Borkhind	Sinnar	Earthen	Yes	Pending	No	No	No
23	MH09HH0028	Chankapur	Kalwan	Earthen	Yes	Pending	No	No	No
24	MH09MH0379	Dahikute	Malegaon	Earthen	Yes	Pending	No	No	No
25	MH09MH0221	Daraswadi	Chandwad	Earthen	Yes	Pending	No	No	No
26	MH09MH0037	Darna	Igatpuri	Earthen	Yes	Pending	No	No	No
27	MH09MH1944	Dhagur	Dindori	Earthen	Yes	Pending	No	No	No
28	MH09LH0769	Dhaner	Nandgaon	Earthen	Yes	Pending	No	No	No
29	MH09MH1504	Dhanoli	Kalwan	Earthen	Yes	Pending	No	No	No
30	MH09MH0744	Dharde Digar	Kalwan	Earthen	Yes	Pending	No	No	No
31	MH09MH1301	Dhaur	Dindori	Earthen	Yes	Pending	No	No	No
32	MH09MH0898	Dhoki-1	Parner	Earthen	Yes	Pending	No	No	No
33	MH09MH1945	Dhoki-2	Parner	Earthen	Yes	Pending	No	No	No
34	MH09LH0440	Dongargaon	Yeola	Earthen	Yes	Pending	No	No	No

Sr. No.	PIC (as per NRLD/DHARMA)	Sp. Dam (Name)	Location	Dam Type	Formation of Dam Safety unit	Technical Documentati on of Dam	Maintenance of Logbook of dam	Preparation of O&M Manual	Preparation of rule curve
					Yes/ No	Completed/ Pending	Yes/ No	Yes/ No	Yes/ No
1	2	3	4	5	6	7	8	9	10
35	MH09MH1091	Dundhe	Malegaon	Masonry	Yes	Pending	No	No	No
36	MH09MH1035	Eklahare	Dindori	Earthen	Yes	Pending	No	No	No
37	MH09HH0113	Gangapur	Nashik	Earthen	Yes	Pending	No	No	No
38	MH09LH1269	Gaulane	Nashik	Earthen	Yes	Pending	No	No	No
39	MH09HH1778	Gautami Godavari	Nashik	U/C	Yes	Pending	No	No	No
40	MH09MH0653	Ghatshil Pargaon	Shirur	Earthen	Yes	Pending	No	No	No
41	MH09LH0611	Ghatshiras	Pathardi	Earthen	Yes	Pending	No	No	No
42	MH09MH1239	Ghodambe	Surgana	Earthen	Yes	Pending	No	No	No
43	MH09HH1937	Ghoti Shilwandi	Akole	Earthen	Yes	Pending	No	No	No
44	MH09MH0583	Gobapur	Kalwan	Earthen	Yes	Pending	No	No	No
45	MH09HH0842	Haranbari	Satana	U/C	Yes	Pending	No	No	No
46	MH09MH0922	Jakhod	Satana	Earthen	Yes	Pending	No	No	No
47	MH09MH0415	Jambutake	Chandwad	Earthen	Yes	Pending	No	No	No
48	MH09MH1507	Jamlewani	Kalwan	Earthen	Yes	Pending	No	No	No
49	MH09HH1444	Kadwa	Igatpuri	Earthen	Yes	Pending	No	No	No
50	MH09HH1860	Kalu	Parner	Earthen	Yes	Pending	No	No	No
51	MH09MH1108	Karanjalipada	Dindori	Earthen	Yes	Pending	No	No	No
52	MH09HH0454	Karanjwan	Dindori.	U/C	Yes	Pending	No	No	No
53	MH09MH0856	Kasari -I	Nandgaon	Earthen	Yes	Pending	No	No	No
54	MH09MH1124	Kasari II	Nandgaon	Earthen	Yes	Pending	No	No	No
55	MH09HH1479	Kashyapi	Nashik	Earthen	Yes	Pending	No	No	No
56	MH09MH1018	Kawadasar	Dindori	Earthen	Yes	Pending	No	No	No
57	MH09MH0825	KELEWADI	Sangammer.	Earthen	Yes	Pending	No	No	No
58	MH09HH0896	Kelzar	Satana	Earthen	Yes	Pending	No	No	No

Sr. No.	PIC (as per NRLD/DHARMA)	Sp. Dam (Name)	Location	Dam Type	Formation of Dam Safety unit	Technical Documentati on of Dam	Maintenance of Logbook of dam	Preparation of O&M Manual	Preparation of rule curve
					Yes/ No	Completed/ Pending	Yes/ No	Yes/ No	Yes/ No
1	2	3	4	5	6	7	8	9	10
59	MH09MH0525	Khadak Malegaon	Niphad	Earthen	Yes	Pending	No	No	No
60	MH09MH0337	Khadakjam	Chandwad	Earthen	Yes	Pending	No	No	No
61	MH09MH0086	Khadakozer	Chandwad	Earthen	Yes	Pending	No	No	No
62	MH09MH1237	Khed	Igatpuri	Earthen	Yes	Pending	No	No	No
63	MH09MH1284	Khirad	Kalwan	Earthen	Yes	Pending	No	No	No
64	MH09LH0024	Khirdisathe	Yeola	Earthen	Yes	Pending	No	No	No
65	MH09LH0844	Kolyachi Wadi	Rahuri	Earthen	Yes	Pending	No	No	No
66	MH09MH0254	Konambe	Sinnar	Earthen	Yes	Pending	No	No	No
67	MH09MH0870	Kone	Nashik	Earthen	Yes	Pending	No	No	No
68	MH09HH1938	Kothale	Akole	Earthen	Yes	Pending	No	No	No
69	MH09MH1276	Kuttarwadi	Pathardi	Earthen	Yes	Pending	No	No	No
70	MH09LH0125	Lohare Kasare	Sangamner	Earthen	Yes	Pending	No	No	No
71	MH09MH0303	Lohashingawe	Nandgaon	Earthen	Yes	Pending	No	No	No
72	MH09LH0785	Lulle	Malegaon	Earthen	Yes	Pending	No	No	No
73	MH09MH0683	Mahirawani	Nashik	Earthen	Yes	Pending	No	No	No
74	MH09MH1034	Malgaon Chinchpada	Kalwan	Earthen	Yes	Pending	No	No	No
75	MH09LH0387	Malunje	Sangamner	Earthen	Yes	Pending	No	No	No
76	MH09LH0508	Malwadi	Sinnar	Earthen	Yes	Pending	No	No	No
77	MH09MH0800	Mandohol	Parner	Earthen	Yes	Pending	No	No	No
78	MH09MH1250	Mandwadwadi	Nandgaon	Earthen	Yes	Pending	No	No	No
79	MH09MH1303	Markand Pimpri	Kalwan	Earthen	Yes	Pending	No	No	No
80	MH333LH2646	Midsangvi	Pathardi	Earthen	Yes	Pending	No	No	No
81	MH09LH0298	Mohari Pathardi	Pathardi	Earthen	Yes	Pending	No	No	No

Sr. No.	PIC (as per NRLD/DHARMA)	Sp. Dam (Name)	Location	Dam Type	Formation of Dam Safety unit	Technical Documentati on of Dam	Maintenance of Logbook of dam	Preparation of O&M Manual	Preparation of rule curve
					Yes/ No	Completed/ Pending	Yes/ No	Yes/ No	Yes/ No
1	2	3	4	5	6	7	8	9	10
82	MH09MH1380	Mukane	Igatpuri	Earthen	Yes	Pending	No	No	No
83	MH09HH0316	Mula	Rahuri	Earthen	Yes	Pending	No	No	No
84	MH333LH2651	Musalwadi Tail Tank	Rahuri	Earthen	Yes	Pending	No	No	No
85	MH333LH2650	Muthe Wadgaon	Shrirampur	Earthen	Yes	Pending	No	No	No
86	MH09MH1282	Nagya-Sakya	Nandgaon	Earthen	Yes	Pending	No	No	No
87	MH09LH0333	Naikwadi	Nashik	Earthen	Yes	Pending	No	No	No
88	MH09MH1221	Nalegaon	Dindori	Earthen	Yes	Pending	No	No	No
89	MH09HH0313	Nandur Madheshwar Pick Weir	Niphad	Earthen	Yes	Pending	No	No	No
90	MH09MH0587	Otur	Kalwan	Earthen	Yes	Pending	No	No	No
91	MH333LH2652	Ozar weir	Loni	Earthen	Yes	Pending	No	No	No
92	MH09HH0943	Ozarkhed	Dindori.	Earthen	Yes	Pending	No	No	No
93	MH09HH1939	Padoshi	Akole	Earthen	Yes	Pending	No	No	No
94	MH09LH0792	Palashi	Parner	Earthen	Yes	Pending	No	No	No
95	MH09HH0532	Palkhed	Dindori.	Earthen	Yes	Pending	No	No	No
96	MH09MH0015	Parsul	Deola	Earthen	Yes	Pending	No	No	No
97	MH09MH1043	Pathave	Satana	Earthen	Yes	Pending	No	No	No
98	MH09LH1021	Pimpalgaon Tappa	Ashti	Earthen	Yes	Pending	No	No	No
99	MH09MH0849	Pimpalnare	Dindori	Earthen	Yes	Pending	No	No	No
100	MH09MH1059	Pokhari	Nandgaon	Earthen	Yes	Pending	No	No	No
101	MH09MH1486	Punegaon	Dindori.	Earthen	Yes	Pending	No	No	No
102	MH09MH1240	Rameshwar	Deola	Earthen	Yes	Pending	No	No	No
103	MH09MH0329	Ramshej	Dindori	Earthen	Yes	Pending	No	No	No

Sr. No.	PIC (as per NRLD/DHARMA)	Sp. Dam (Name)	Location	Dam Type	Formation of Dam Safety unit	Technical Documentati on of Dam	Maintenance of Logbook of dam	Preparation of O&M Manual	Preparation of rule curve
					Yes/ No	Completed/ Pending	Yes/ No	Yes/ No	Yes/ No
1	2	3	4	5	6	7	8	9	10
104	MH09MH0780	Rankheda	Nandgaon	Earthen	Yes	Pending	No	No	No
105	MH09MH1418	Rawalgaon	Dindori	Earthen	Yes	Pending	No	No	No
106	MH09MH1467	Sadagaon Ladchi	Nashik	Earthen	Yes	Pending	No	No	No
107	MH09LH0984	Sakur	Sangamner	Earthen	Yes	Pending	No	No	No
108	MH09LH0760	Sakur	Malegaon	Earthen	Yes	Pending	No	No	No
109	MH09MH1333	Sangavi	Akole	Earthen	Yes	Pending	No	No	No
110	MH09MH1125	Saradwadi	Sinnar	Earthen	Yes	Pending	No	No	No
111	MH09LH0376	Shemali	Satana	Earthen	Yes	Pending	No	No	No
112	MH09MH1322	Shenwad	Igatpuri	Earthen	Yes	Pending	No	No	No
113	MH09MH0951	Shinde	Surgana	Earthen	Yes	Pending	No	No	No
114	MH333LH2648	Shiral	Pathardi	Earthen	Yes	Pending	No	No	No
115	MH09HH1940	Shirpunje	Akole	Earthen	Yes	Pending	No	No	No
116	MH09MH0602	Takalibhan Tail Tank	Shrirampur	Earthen	Yes	Pending	No	No	No
117	MH09MH1431	Talegaon Trambak	Nashik	Earthen	Yes	Pending	No	No	No
118	MH09MH1264	Taloshi	Igatpuri	Earthen	Yes	Pending	No	No	No
119	MH09MH0776	Talwade Bhamer	Satana	Earthen	Yes	Pending	No	No	No
120	MH09MH1220	Thangaon	Sinnar	Earthen	Yes	Pending	No	No	No
121	MH09MH0523	Tikhol	Parner	Earthen	Yes	Pending	No	No	No
122	MH09MH1379	Tisgaon	Dindori.	Earthen	Yes	Pending	No	No	No
123	MH09HH1941	Titavi	Akole	Earthen	Yes	Pending	No	No	No
124	MH09MH0686	Tringalwadi	Igatpuri	Earthen	Yes	Pending	No	No	No
125	MH09LH1207	Umrале	Dindori	Earthen	Yes	Pending	No	No	No
126	MH09MH0956	Wadiwarhe	Igatpuri	Earthen	Yes	Pending	No	No	No

Sr. No.	PIC (as per NRLD/DHARMA)	Sp. Dam (Name)	Location	Dam Type	Formation of Dam Safety unit	Technical Documentati on of Dam	Maintenance of Logbook of dam	Preparation of O&M Manual	Preparation of rule curve
					Yes/ No	Completed/ Pending	Yes/ No	Yes/ No	Yes/ No
1	2	3	4	5	6	7	8	9	10
127	MH09HH0797	Waghad	Dindori	Earthen	Yes	Pending	No	No	No
128	MH09MH1946	Waghera	Trimbak	Earthen	Yes	Pending	No	No	No
129	MH09MH1403	Waki	Akole	Earthen	Yes	Pending	No	No	No
130	MH09HH1376	Waldevi	Nashik	Earthen	Yes	Pending	No	No	No
131	MH09MH0423	Warshi	Deola	Earthen	Yes	Pending	No	No	No
132	MH09LH0065	Zadi	Malegaon	Earthen	Yes	Pending	No	No	No
133	MH09MH2430	Ambad	Dindori	Earthen	Yes	Completed	No	No	No
134	MH09MH1761	Bham	Igatpuri	Masonry	Yes	Completed	No	No	No
135	MH333MH2664	Joran	Dindori	Earthen	Yes	Completed	No	No	No
136	MH09HH1942	Nilwande	akole	Earthen	Yes	Completed	No	No	No
137	MH333HH2663	Pimpalgaon Khand MI	Akole	Masonry	Yes	Completed	No	No	No
138	MH333MH2665	Vani	Dindori	Earthen	Yes	Completed	No	No	No
139	MH09HH1947	Waki	Igatpuri	Earthen	Yes	Completed	No	No	No
140	MH09SH2447	Aranwadi S.T.	Dharur	Earthen	Yes	Pending	No	No	No
141	MH332HH2764	Bolegaon S.T. Tank	Chakur	Earthen	Yes	Pending	No	No	No
142	MH09MH1661	Channi S.T.	Ambajogai	Earthen	Yes	Pending	No	No	No
143	MH332MH2776	Choundi S.T.	Udgir	Earthen	Yes	Pending	No	No	No
144	MH09SH2460	Devhada (Kanerwadi) S.T.	Parli	Earthen	Yes	Pending	No	No	No
145	MH09MH2292	Dongarkonali S.T.	Jalkot	Earthen	Yes	Pending	No	No	No
146	MH09MH1266	Ghonshi S.T.	Jalkot	Earthen	Yes	Pending	No	No	No
147	MH09SH2453	Khodas S.T.	Kaij	Earthen	Yes	Pending	No	No	No
148	MH09LH2130	Lasara High Level Barrage	Kalmb	Earthen	Yes	Pending	No	No	No

Sr. No.	PIC (as per NRLD/DHARMA)	Sp. Dam (Name)	Location	Dam Type	Formation of Dam Safety unit	Technical Documentati on of Dam	Maintenance of Logbook of dam	Preparation of O&M Manual	Preparation of rule curve
					Yes/ No	Completed/ Pending	Yes/ No	Yes/ No	Yes/ No
1	2	3	4	5	6	7	8	9	10
149	MH09MH2294	Morphali S.T.	Dharur	Earthen	Yes	Pending	No	No	No
150	MH09MH2295	Nandagaul S.T.	Parli	Earthen	Yes	Pending	No	No	No
151	MH332MH2780	Roshanpuri HL Barrage	Majalgaon	Earthen	Yes	Pending	No	No	No
152	MH09MH2298	Sakud S.T.- 2	Ambejogai	Earthen	Yes	Pending	No	No	No
153	MH09MH2300	Sarfrajpur S.T.	Parli	Earthen	Yes	Pending	No	No	No
154	MH09LH1654	Sarnisavangi S.T.	Kaij	Earthen	Yes	Pending	No	No	No
155	MH09SH2464	Satrapotra S.T.	Beed	Earthen	Yes	Pending	No	No	No
156	MH332LH2781	Shirasmaarg LL Barrage	Georai	Earthen	Yes	Pending	No	No	No
157	MH09MH2301	Surnerwadi S.T.	Dharur	Earthen	Yes	Pending	No	No	No
158	MH09SH2457	Tandulwadi S.T.	Beed	Earthen	Yes	Pending	No	No	No
159	MH09SH2454	Tukuchiwadi S.T.	Kaij	Earthen	Yes	Pending	No	No	No
160	MH09LH2463	Upper Kundalika Medium	Wadwani	Earthen	Yes	Pending	No	No	No
161	MH09LH0318	Akharga	Mukhed	Earthen	Yes	Completed	No	No	No
162	MH09LH0418	Ambulga	Degloor	Earthen	Yes	Completed	No	No	No
163	MH09HH2119	Amdura H.L.Barrage	Nanded	Barrage	Yes	Completed	No	No	No
164	MH09LH0119	Amthana	Bhokar	Earthen	Yes	Completed	No	No	No
165	MH332MH2811	Anteshwar H.L.B.	Loha	Barrage	Yes	Completed	No	No	No
166	MH09MH0491	Aundha	Hingoli	Earthen	Yes	Completed	No	No	No
167	MH09MH2118	Babhali H.L.Barrage.	Dharmabad	Barrage	Yes	Completed	No	No	No
168	MH09LH1767	Babhulgaon	Sengaon	Earthen	Yes	Completed	No	No	No
169	MH09MH2117	Balegaon	Naigaon	Barrage	Yes	Completed	No	No	No

Sr. No.	PIC (as per NRLD/DHARMA)	Sp. Dam (Name)	Location	Dam Type	Formation of Dam Safety unit	Technical Documentati on of Dam	Maintenance of Logbook of dam	Preparation of O&M Manual	Preparation of rule curve
					Yes/ No	Completed/ Pending	Yes/ No	Yes/ No	Yes/ No
1	2	3	4	5	6	7	8	9	10
		H.L.Barrage.							
170	MH09LH0141	Bedrali	Umri	Earthen	Yes	Completed	No	No	No
171	MH09LH0106	Bhategaon	Kalamnuri	Earthen	Yes	Completed	No	No	No
172	MH332HH2836	Bhendewadi S.T.	Gangakhed	Earthen	Yes	Completed	No	No	No
173	MH09MH0270	Bhurbhushi	Bhokar	Earthen	Yes	Completed	No	No	No
174	MH09LH0361	Bhutanihipparga	Deglur	Earthen	Yes	Completed	No	No	No
175	MH332MH2825	Bothi M.I.	Kalamnuri	Earthen	Yes	Completed	No	No	No
176	MH09LH1037	Chabhara	Hadgaon	Earthen	Yes	Completed	No	No	No
177	MH09LH0356	Chorjawala	Hingoli	Earthen	Yes	Completed	No	No	No
178	MH09LH1098	Dandegaon	Kalamnuri	Earthen	Yes	Completed	No	No	No
179	MH09LH2070	Daresarsam.	Himayatnagar	Earthen	Yes	Completed	No	No	No
180	MH09LH0495	Deodhari	Kalamnuri	Earthen	Yes	Completed	No	No	No
181	MH09MH2122	Dhalegaon H.L.Barrage.	Pathari	Barrage	Yes	Completed	No	No	No
182	MH09LH1731	Dhanikwadi	Hadgaon	Earthen	Yes	Completed	No	No	No
183	MH09LH0163	Dhanora	Bhokar	Earthen	Yes	Completed	No	No	No
184	MH332LH2813	Digdi H.L.B.	Mahur	Barrage	Yes	Completed	No	No	No
185	MH09HH2116	Digras H.L.Barrage.	Palam	Barrage	Yes	Completed	No	No	No
186	MH09MH1093	Dongargaon	Kinwat	Earthen	Yes	Completed	No	No	No
187	MH332MH2838	Dongarpimpla S.T.	Gangakhed	Earthen	Yes	Completed	No	No	No
188	MH09LH0414	Dudhad	Hadgaon	Earthen	Yes	Completed	No	No	No
189	MH09MH1592	Ghagardara	Kandhar	Earthen	Yes	Completed	No	No	No
190	MH09MH1194	Ghoddari	Hingoli	Earthen	Yes	Completed	No	No	No
191	MH09LH0335	Ghogari	Hadgaon	Earthen	Yes	Completed	No	No	No

Sr. No.	PIC (as per NRLD/DHARMA)	Sp. Dam (Name)	Location	Dam Type	Formation of Dam Safety unit	Technical Documentati on of Dam	Maintenance of Logbook of dam	Preparation of O&M Manual	Preparation of rule curve
					Yes/ No	Completed/ Pending	Yes/ No	Yes/ No	Yes/ No
1	2	3	4	5	6	7	8	9	10
192	MH09LH0102	Gortha	Umari	Earthen	Yes	Completed	No	No	No
193	MH09LH1785	Hadgaon	Hingoli	Earthen	Yes	Completed	No	No	No
194	MH09LH0690	Hanegaon I	Degloor	Earthen	Yes	Completed	No	No	No
195	MH09LH0677	Hanegaon-Ii	Degloor	Earthen	Yes	Completed	No	No	No
196	MH09LH2186	Hirdi	Hingoli	Earthen	Yes	Completed	No	No	No
197	MH09MH0546	Hudi	Kinwat	Earthen	Yes	Completed	No	No	No
198	MH09HH0947	Isapur	Pusad	Earthen	Yes	Completed	Yes	Yes	Yes
199	MH09MH0537	Jaldhara	Kinwat	Earthen	Yes	Completed	No	No	No
200	MH09MH1790	Jamkhed	Mukhed	Earthen	Yes	Completed	No	No	No
201	MH09LH1087	Kakadhaba	Aundha	Earthen	Yes	Completed	No	No	No
202	MH09LH2188	Kalamnuri	Kalamnuri	Earthen	Yes	Completed	No	No	No
203	MH09MH0338	Kandali	Bhokar	Earthen	Yes	Completed	No	No	No
204	MH09MH0735	Karadkhed	Degloor	Earthen	Yes	Completed	No	No	No
205	MH09MH0122	Karla	Umari	Earthen	Yes	Completed	No	No	No
206	MH09MH0095	Kedarnath	Hadgaon	Earthen	Yes	Completed	No	No	No
207	MH09LH0878	Keli	Jintur	Earthen	Yes	Completed	No	No	No
208	MH332HH2835	Khamgaon M.I.	Hadgaon	Earthen	Yes	Completed	No	No	No
209	MH09LH0985	Kini	Bhokar	Earthen	Yes	Completed	No	No	No
210	MH332HH2833	Kolha M.I.	Umri	Earthen	Yes	Completed	No	No	No
211	MH09MH0521	Kudala	Umari	Earthen	Yes	Completed	No	No	No
212	MH09MH0193	Kundrala	Mukhed	Earthen	Yes	Completed	No	No	No
213	MH09LH0176	Ladaka	Kandhar	Earthen	Yes	Completed	No	No	No
214	MH09MH2085	Lakkadkot	Kinwat	Earthen	Yes	Completed	No	No	No
215	MH09LH0990	Lamkani	Bhokar	Earthen	Yes	Completed	No	No	No

Sr. No.	PIC (as per NRLD/DHARMA)	Sp. Dam (Name)	Location	Dam Type	Formation of Dam Safety unit	Technical Documentati on of Dam	Maintenance of Logbook of dam	Preparation of O&M Manual	Preparation of rule curve
					Yes/ No	Completed/ Pending	Yes/ No	Yes/ No	Yes/ No
1	2	3	4	5	6	7	8	9	10
216	MH09LH1726	Lohamandva	Hadgaon	Earthen	Yes	Completed	No	No	No
217	MH09MH1130	Loni	Kinwat	Earthen	Yes	Completed	No	No	No
218	MH09LH0893	Mahalingi	Kandhar	Earthen	Yes	Completed	No	No	No
219	MH332HH2829	Mahur M.I.	Mahur	Earthen	Yes	Completed	No	No	No
220	MH09MH0170	Manar	Kandahar	Earthen	Yes	Completed	No	No	No
221	MH09MH1482	Mandvi	Kinwat	Earthen	Yes	Completed	No	No	No
222	MH332MH2819	Mangrul H.L.B.	Himayatnagar	Barrage	Yes	Completed	No	No	No
223	MH09MH2090	Maniramakhed	Kinwat	Earthen	Yes	Completed	No	No	No
224	MH332HH2812	Maregaon H.L.B.	Mahur	Barrage	Yes	Completed	No	No	No
225	MH09LH2187	Marsul (Purna)	Purna	Earthen	Yes	Completed	No	No	No
226	MH332LH2815	Mohpur H.L.B.	Kinwat	Barrage	Yes	Completed	No	No	No
227	MH09LH0139	Mukhed	Mukhed	Earthen	Yes	Completed	No	No	No
228	MH09LH0154	Mulzara	Kinwat	Earthen	Yes	Completed	No	No	No
229	MH09MH1057	Nagzari	Kinwat	Earthen	Yes	Completed	No	No	No
230	MH09LH1206	Nandgaon	Kinwat	Earthen	Yes	Completed	No	No	No
231	MH332HH2827	Navalgavhan M.I.	Hingoli	Earthen	Yes	Completed	No	No	No
232	MH09MH0678	Nichpur	Kinwat	Earthen	Yes	Completed	No	No	No
233	MH287LH2606	Nimgaon M.I.	Hadgaon	Earthen	Yes	Completed	No	No	No
234	MH09MH2096	Nirala	Kinwat	Earthen	Yes	Completed	No	No	No
235	MH09MH1513	Palaiguda	Mahur	Earthen	Yes	Completed	No	No	No
236	MH09LH0251	Parola	Hingoli	Earthen	Yes	Completed	No	No	No
237	MH09LH1432	Pawana	Hadgaon	Earthen	Yes	Completed	No	No	No
238	MH09MH1283	Pedgaon	Hingoli	Earthen	Yes	Completed	No	No	No
239	MH09MH0841	Pethwadaj	Kandhar	Earthen	Yes	Completed	No	No	No

Sr. No.	PIC (as per NRLD/DHARMA)	Sp. Dam (Name)	Location	Dam Type	Formation of Dam Safety unit	Technical Documentati on of Dam	Maintenance of Logbook of dam	Preparation of O&M Manual	Preparation of rule curve
					Yes/ No	Completed/ Pending	Yes/ No	Yes/ No	Yes/ No
1	2	3	4	5	6	7	8	9	10
240	MH09LH0210	Pimpaldari	Kalamnuri	Earthen	Yes	Completed	No	No	No
241	MH09MH1705	Pimpalgaon (Bhi)	Kinwat	Earthen	Yes	Completed	No	No	No
242	MH09MH0554	Pimpalgaon (Ki)	Kinwat	Earthen	Yes	Completed	No	No	No
243	MH09MH0161	Pimparala	Hadgaon	Earthen	Yes	Completed	No	No	No
244	MH09MH0332	Pota	Hadgaon	Earthen	Yes	Completed	No	No	No
245	MH09LH0494	Purjal	Basmath	Earthen	Yes	Completed	No	No	No
246	MH09MH2100	Rajwadi (Basmath)	Basmath	Earthen	Yes	Completed	No	No	No
247	MH09LH0340	Rawangaon	Hadgaon...	Earthen	Yes	Completed	No	No	No
248	MH09MH2101	Renapur Sudha	Bhokar	Earthen	Yes	Completed	No	No	No
249	MH09LH1189	Salgara	Mukhed	Earthen	Yes	Completed	No	No	No
250	MH09LH2104	Sawad	Hingoli	Earthen	Yes	Completed	No	No	No
251	MH09LH0775	Sawana	Hingoli	Earthen	Yes	Completed	No	No	No
252	MH332MH2828	Sawargaon M.I.	Kinwat	Earthen	Yes	Completed	No	No	No
253	MH09MH0764	Sayalwadi	Ardhapur	Earthen	Yes	Completed	No	No	No
254	MH09LH0246	Sendursena	Basmath	Earthen	Yes	Completed	No	No	No
255	MH332HH2831	Shalambi M.I.	Mahur	Earthen	Yes	Completed	No	No	No
256	MH09MH1133	Shirpur	Kinwat	Earthen	Yes	Completed	No	No	No
257	MH09MH0661	Shirur	Mukhed	Earthen	Yes	Completed	No	No	No
258	MH09HH0172	Siddheshwar	Hingoli	Earthen	Yes	Completed	No	No	No
259	MH09MH0547	Sindgi	Kinwat	Earthen	Yes	Completed	No	No	No
260	MH332LH2822	Sindgi M.I.	Kinwat	Earthen	Yes	Completed	No	No	No
261	MH09LH0200	Sonkhed	Kandhar	Earthen	Yes	Completed	No	No	No
262	MH09MH0535	Sonpethwadi	Mukhed	Earthen	Yes	Completed	No	No	No
263	MH09LH0215	Sugaon	Loha	Earthen	Yes	Completed	No	No	No

Sr. No.	PIC (as per NRLD/DHARMA)	Sp. Dam (Name)	Location	Dam Type	Formation of Dam Safety unit	Technical Documentati on of Dam	Maintenance of Logbook of dam	Preparation of O&M Manual	Preparation of rule curve
					Yes/ No	Completed/ Pending	Yes/ No	Yes/ No	Yes/ No
1	2	3	4	5	6	7	8	9	10
264	MH09LH1780	Suna	Himayatnagar	Earthen	Yes	Completed	No	No	No
265	MH09LH0259	Sunegaon	Loha	Earthen	Yes	Completed	No	No	No
266	MH09LH2185	Suregaon	Aundha	Earthen	Yes	Completed	No	No	No
267	MH09LH0499	Takalgaon	Kandhar	Earthen	Yes	Completed	No	No	No
268	MH09LH2109	Talni	Billoli	Earthen	Yes	Completed	No	No	No
269	MH332LH2820	Tarugavhan H.L.B.	Pathri	Barrage	Yes	Completed	No	No	No
270	MH09HH1806	Upper Manar	Kandhar	Earthen	Yes	Completed	No	No	No
271	MH09LH1254	Vishnupuri Hlb	Nanded	Barrage	Yes	Completed	No	No	No
272	MH332MH2824	Wadad M.I.	Hingoli	Earthen	Yes	Completed	No	No	No
273	MH09LH0286	Walki	Hingoli	Earthen	Yes	Completed	No	No	No
274	MH332MH2823	Wanjarwadi M.I.	Aundha	Earthen	Yes	Completed	No	No	No
275	MH09MH2112	Wazar (S.F) (Mahur)	Mahur	Earthen	Yes	Completed	No	No	No
276	MH09MH1646	Yedur	Degloor	Earthen	Yes	Completed	No	No	No
277	MH09HH0171	Yeldari	Jintur	Earthen	Yes	Completed	No	No	No
278	MH09LH1720	Yelegaon	Bhokar	Earthen	Yes	Completed	No	No	No
279	MH332MH2817	Yenda H.L.B.	Kinwat	Barrage	Yes	Completed	No	No	No
280	MH09MH2329	Athegaonkheda M. I.	Kannad	Earthen	Yes	Pending	No	No	No
281	MH09LH2353	Bamni M. I.	Partur	Earthen	Yes	Pending	No	No	No
282	MH09MH2302	Banegaon L.M.I.	Bhokardan	Earthen	Yes	Pending	No	No	No
283	MH09LH2360	Borranjani	Ghansawargi	Earthen	Yes	Pending	No	No	No
284	MH332MH2845	Chandai Eko M. I.	Bhokardan	Earthen	Yes	Pending	No	No	No
285	MH09MH2316	Charutanda M. I.	Soyegaon	Earthen	Yes	Pending	No	No	No
286	MH332LH2878	Chincholi M. I.	ghanshwangi	Earthen	Yes	Pending	No	No	No
287	MH09MH2335	Dahegaon L.M.I.	Ghansawangi	Earthen	Yes	Pending	No	No	No

Sr. No.	PIC (as per NRLD/DHARMA)	Sp. Dam (Name)	Location	Dam Type	Formation of Dam Safety unit	Technical Documentati on of Dam	Maintenance of Logbook of dam	Preparation of O&M Manual	Preparation of rule curve
					Yes/ No	Completed/ Pending	Yes/ No	Yes/ No	Yes/ No
1	2	3	4	5	6	7	8	9	10
288	MH09LH2344	Deogaon Rangari L.M.I.	Kannad	Earthen	Yes	Pending	No	No	No
289	MH09MH2318	Deolana L.M.I.	Kannad	Earthen	Yes	Pending	No	No	No
290	MH09MH2314	Deopudi M. I.	Kannad	Earthen	Yes	Pending	No	No	No
291	MH09MH2310	Dhangarpimpri L.M.I.	Jalna	Earthen	Yes	Pending	No	No	No
292	MH09LH2347	Dhappgalwad S.T.	Soyegaon	Earthen	Yes	Pending	No	No	No
293	MH09LH2350	Hasturtanda M. I.	Partur	Earthen	Yes	Pending	No	No	No
294	MH332MH2858	Hatadi M. I.	Partur	Earthen	Yes	Pending	No	No	No
295	MH09MH2327	Jamsamarth M. I.	Ghanasawrgi	Earthen	Yes	Pending	No	No	No
296	MH09MH2313	Kasura L.M.I.	Partur	Earthen	Yes	Pending	No	No	No
297	MH09LH2359	Khadkeshwar	Ambad	Earthen	Yes	Pending	No	No	No
298	MH09LH2346	Khari L.M.I.	Kannad	Earthen	Yes	Pending	No	No	No
299	MH09LH2345	Kherda L.M.I.	Paithan	Earthen	Yes	Pending	No	No	No
300	MH09MH1760	Kolwadi M.I.	Kannad	Earthen	Yes	Pending	No	No	No
301	MH09MH2323	Koudgaon M. I.	Ahmedpur	Earthen	Yes	Pending	No	No	No
302	MH09LH2349	Kumbhephal S.T	Jalna	Earthen	Yes	Pending	No	No	No
303	MH09LH2358	Lasura	Ambad	Earthen	Yes	Pending	No	No	No
304	MH09LH2306	Mandala	ghanshwangi	Earthen	Yes	Pending	No	No	No
305	MH09LH2357	Manepuri S.T	Ghansawargi	Earthen	Yes	Pending	No	No	No
306	MH09MH2305	Musabhadrayani	ghanshwangi	Earthen	Yes	Pending	No	No	No
307	MH09MH2325	Nagthas L.M.I.	Partur	Earthen	Yes	Pending	No	No	No
308	MH09MH2337	Nandgaon S.T	Soyegaon	Earthen	Yes	Pending	No	No	No
309	MH09MH0865	Nimbhora S.T	Kannad	Earthen	Yes	Pending	No	No	No

Sr. No.	PIC (as per NRLD/DHARMA)	Sp. Dam (Name)	Location	Dam Type	Formation of Dam Safety unit	Technical Documentati on of Dam	Maintenance of Logbook of dam	Preparation of O&M Manual	Preparation of rule curve
					Yes/ No	Completed/ Pending	Yes/ No	Yes/ No	Yes/ No
1	2	3	4	5	6	7	8	9	10
310	MH09MH2095	Nimkhedi M. I.	Soyegaon	Earthen	Yes	Pending	No	No	No
311	MH09LH2342	Nirkhedtanda S.T	Jalna	Earthen	Yes	Pending	No	No	No
312	MH09MH2321	Palaskheda L.M.I.	Bhokardan	Earthen	Yes	Pending	No	No	No
313	MH09MH2097	Phulambri L.M.I.	Phulambri	Earthen	Yes	Pending	No	No	No
314		Rajewadi	Badnapur	Earthen	Yes	Pending	No	No	No
315	MH09MH2303	Relgaonwadi S.T	Bhokardan	Earthen	Yes	Pending	No	No	No
316	MH09MH2324	Shindi M. I.	Jafrabad	Earthen	Yes	Pending	No	No	No
317	MH09MH1371	Shivna Takali	Babhulgaon	Earthen	Yes	Pending	No	No	No
318	MH332LH2869	Somthana L.M.I.	Jalna	Earthen	Yes	Pending	No	No	No
319	MH09MH2339	Sukhapuri	Ambad	Earthen	Yes	Pending	No	No	No
320	MH09LH2361	Taka	Ambad	Earthen	Yes	Pending	No	No	No
321	MH09MH2312	Taltondi M. I.	Mantha	Earthen	Yes	Pending	No	No	No
322	MH09MH2331	Waki L.M.I.	Jalna	Earthen	Yes	Pending	No	No	No
323	MH09LH1793	Wakod	Aurangabad	Earthen	Yes	Pending	No	No	No
324	MH09LH2352	Wanadgaon S.T.	Jalna	Earthen	Yes	Pending	No	No	No
325	MH09MH2309	Wangaon (Pohari) S.T.	Soyegaon	Earthen	Yes	Pending	No	No	No
326	MH332HH3053	Achler S.T.	Lohara	Earthen	Yes	Completed	Yes	No	No
327	MH332LH3050	Dongri Sindphal S.T.	Tuljapur	Earthen	Yes	Completed	Yes	No	No
328	MH09MH2367	Govindpur	Kalamb	Earthen	Yes	Completed	Yes	No	Yes
329	MH332LH3049	Hatola S.T.2	Washi	Earthen	Yes	Completed	Yes	No	No
330	MH332MH3047	Isrup S.T.	Washi	Earthen	Yes	Completed	Yes	No	No
331	MH332MH3055	Kadakhathwadi	Washi	Earthen	Yes	Completed	Yes	No	No

Sr. No.	PIC (as per NRLD/DHARMA)	Sp. Dam (Name)	Location	Dam Type	Formation of Dam Safety unit	Technical Documentati on of Dam	Maintenance of Logbook of dam	Preparation of O&M Manual	Preparation of rule curve
					Yes/ No	Completed/ Pending	Yes/ No	Yes/ No	Yes/ No
1	2	3	4	5	6	7	8	9	10
332	MH09MH2366	Kondwadi	Osmanabad	Earthen	Yes	Completed	Yes	No	Yes
333	MH332HH3054	Naldurg Barrage No. 1	Jillapur	Barrage	Yes	Completed	Yes	No	No
334	MH09MH2364	Nitali	Osmanabad	Earthen	Yes	Completed	Yes	No	Yes
335	MH09LH2369	Padoli (Iw)	Kalarnb	Earthen	Yes	Completed	Yes	No	Yes
336	MH332HH3052	Pangardarwadi	Tulapur	Earthen	Yes	Completed	Yes	No	No
337	MH09MH2372	Pimpalgaon (Lingi)	Washi	Earthen	Yes	Completed	Yes	No	Yes
338	MH332MH3051	Ramdara S.T.	Tulapur	Earthen	Yes	Completed	Yes	No	No
339	MH332HH2898	Sangvi	Osmanabad	Earthen	Yes	Completed	Yes	No	Yes
340	MH332MH3048	Songiri S.T.	Bhoom	Earthen	Yes	Completed	Yes	No	No
341	MH332MH2900	Yashwandi S.T.	Washi	Earthen	Yes	Completed	Yes	No	No
342	MH09LH1113	Amba	Kannad	Earthen	Yes	Pending	No	No	No
343	MH09LH0185	Amla	Dharur	Earthen	Yes	Pending	No	No	No
344	MH09LH1557	Ashti (Nimgaon-Choba) (Lmi)	Ashti	Earthen	Yes	Pending	No	No	No
345	MH09MH0774	Babhulgaon	Majalgaon	Earthen	Yes	Pending	No	No	No
346	MH292LH3708	Balewadi	Ashti	Earthen	Yes	Pending	No	No	No
347	MH292MH3417	Bedarwadi	Patoda	Earthen	Yes	Pending	No	No	No
348	MH09LH0895	Belgaon	Ashti	Earthen	Yes	Pending	No	No	No
349	MH09MH1314	Belpara	Pathardi	Earthen	Yes	Pending	No	No	No
350	MH09LH0289	Belura	Beed	Earthen	Yes	Pending	No	No	No
351	MH09MH0072	Bendsura Mi Project	Bid	Composite	Yes	Pending	No	No	No
352	MH09MH1653	Bhavthana	Ambejogai	Earthen	Yes	Pending	No	No	No
353	MH09MH2068	Bhayala	Patoda	Earthen	Yes	Pending	No	No	No

Sr. No.	PIC (as per NRLD/DHARMA)	Sp. Dam (Name)	Location	Dam Type	Formation of Dam Safety unit	Technical Documentati on of Dam	Maintenance of Logbook of dam	Preparation of O&M Manual	Preparation of rule curve
					Yes/ No	Completed/ Pending	Yes/ No	Yes/ No	Yes/ No
1	2	3	4	5	6	7	8	9	10
354	MH09MH1370	Bhogalwadi	Dharur	Earthen	Yes	Pending	No	No	No
355	MH292LH3710	Bhurewadi	Patoda	Earthen	Yes	Pending	No	No	No
356	MH09MH0265	Bodhegaon	Parli	Earthen	Yes	Pending	No	No	No
357	MH09MH1005	Borna	Parali	Earthen	Yes	Pending	No	No	No
358	MH09MH0708	Bramgaon	Ashti	Earthen	Yes	Pending	No	No	No
359	MH09MH1661	Chanai	Ambejogai	Earthen	Yes	Pending	No	No	No
360	MH292MH3436	Chandapur	parali	Earthen	Yes	Pending	No	No	No
361	MH09MH1583	Chardari	Dharur	Earthen	Yes	Pending	No	No	No
362	MH09LH0717	Chatgaon	Dharur	Earthen	Yes	Pending	No	No	No
363	MH09MH1584	Chikhalbeed	Wadwani	Earthen	Yes	Pending	No	No	No
364	MH09LH0698	Chinchoti	Wadwan	Earthen	Yes	Pending	No	No	No
365	MH09MH1603	Daithana	parali	Earthen	Yes	Pending	No	No	No
366	MH09LH0693	Daskhed	Patoda	Earthen	Yes	Pending	No	No	No
367	MH292LH3714	Dhamangav	Ashti	Earthen	Yes	Pending	No	No	No
368	MH292MH3384	Dhangarjawalga (M.I.)	Patoda	Earthen	Yes	Pending	No	No	No
369	MH09MH1573	Dharur	Kaij	Earthen	Yes	Pending	No	No	No
370	MH09MH1649	Dhetewadi	wadwani	Earthen	Yes	Pending	No	No	No
371	MH09LH0709	Dighol	Ambajogai	Earthen	Yes	Pending	No	No	No
372	MH09MH2074	Dokewada St	Beed	Earthen	Yes	Pending	No	No	No
373	MH09MH1409	Domri	Bid	Earthen	Yes	Pending	No	No	No
374	MH292MH3480	Ghagarwada	Dharur	Earthen	Yes	Pending	No	No	No
375	MH292MH3487	Ghatnandur	Ambejogai	Earthen	Yes	Pending	No	No	No
376	MH09MH1162	Golangri Minor	Beed	Earthen	Yes	Pending	No	No	No

Sr. No.	PIC (as per NRLD/DHARMA)	Sp. Dam (Name)	Location	Dam Type	Formation of Dam Safety unit	Technical Documentati on of Dam	Maintenance of Logbook of dam	Preparation of O&M Manual	Preparation of rule curve
					Yes/ No	Completed/ Pending	Yes/ No	Yes/ No	Yes/ No
1	2	3	4	5	6	7	8	9	10
		Irrigation Tank							
377	MH292MH3439	Gopalpur	parali	Earthen	Yes	Pending	No	No	No
378	MH09LH0288	Gosaikanadi	Ambajogai	Earthen	Yes	Pending	No	No	No
379	MH09LH0434	Govindwadi	Gevrai	Earthen	Yes	Pending	No	No	No
380	MH09MH1364	Gunwati	Dharur	Earthen	Yes	Pending	No	No	No
381	MH09LH0687	Guttewadi	Ambajogai	Earthen	Yes	Pending	No	No	No
382	MH09LH1745	Hivarshinga	Shirur	Earthen	Yes	Pending	No	No	No
383	MH09LH0350	Hoal	Kaij	Earthen	Yes	Pending	No	No	No
384	MH09LH0201	Ieet	Bid	Earthen	Yes	Pending	No	No	No
385	MH09MH0262	Incharna (Lmi)	Patoda	Earthen	Yes	Pending	No	No	No
386	MH09LH2077	Jadhavjawla	Kaij	Earthen	Yes	Pending	No	No	No
387	MH09LH0689	Janegaon	Kaij	Earthen	Yes	Pending	No	No	No
388	MH09LH2103	Jarud	Bid	Earthen	Yes	Pending	No	No	No
389	MH09LH0789	Jawaharwadi	Gevrai	Earthen	Yes	Pending	No	No	No
390	MH09MH2275	Jiwachiwadi	Kaij	Earthen	Yes	Pending	No	No	No
391	MH09LH0617	Jogaiwadi	Ambajogai	Earthen	Yes	Pending	No	No	No
392		Jujgavhan	Beed	Earthen	Yes	Pending	No	No	No
393	MH09MH0111	Kada(Medium)	Ashti	Earthen	Yes	Pending	No	No	No
394	MH09MH0225	Kadi (Medium)	Ashti	Earthen	Yes	Pending	No	No	No
395	MH09MH1571	Kalwati	Ambejogai	Earthen	Yes	Pending	No	No	No
396	MH292LH3706	Kambli (Medium)	Ashti	Earthen	Yes	Pending	No	No	No
397	MH09MH0713	Kanherwadi	parali	Earthen	Yes	Pending	No	No	No
398	MH09MH0249	Karanja	Kaij	Earthen	Yes	Pending	No	No	No

Sr. No.	PIC (as per NRLD/DHARMA)	Sp. Dam (Name)	Location	Dam Type	Formation of Dam Safety unit	Technical Documentati on of Dam	Maintenance of Logbook of dam	Preparation of O&M Manual	Preparation of rule curve
					Yes/ No	Completed/ Pending	Yes/ No	Yes/ No	Yes/ No
1	2	3	4	5	6	7	8	9	10
399	MH09MH2081	Karchundi St	Beed	Earthen	Yes	Pending	No	No	No
400	MH09MH0714	Karewadi	Parli	Earthen	Yes	Pending	No	No	No
401	MH09MH0854	Kasari	Kaij	Earthen	Yes	Pending	No	No	No
402	MH09LH1055	Katkerwadi	Ambajogai	Earthen	Yes	Pending	No	No	No
403	MH09LH0160	Katwat	Beed	Earthen	Yes	Pending	No	No	No
404	MH09LH0888	Kel	Ashti	Earthen	Yes	Pending	No	No	No
405	MH09LH0250	Khadki	Gevrai	Earthen	Yes	Pending	No	No	No
406	MH09MH0712	Khanapur	Wadwani	Earthen	Yes	Pending	No	No	No
407	MH09LH0613	Kharabwadi	Shirur.	Earthen	Yes	Pending	No	No	No
408	MH09MH0710	Khatkali Minor Tank	Beed	Earthen	Yes	Pending	No	No	No
409	MH09LH0616	Khokarmoha	Patoda	Earthen	Yes	Pending	No	No	No
410	MH09HH2307	Khuntephal (S.T.)	Ashti	Earthen	Yes	Pending	No	No	No
411	MH09LH0140	Kini	Ashti	Earthen	Yes	Pending	No	No	No
412	MH292LH3707	Koyal	Ashti	Earthen	Yes	Pending	No	No	No
413	MH09MH1140	Kundlika	Wadwani	Earthen	Yes	Pending	No	No	No
414	MH292LH3711	Lambarwadi	Patoda	Earthen	Yes	Pending	No	No	No
415	MH09MH2087	Limbachiwadi - 1	Kaij	Earthen	Yes	Pending	No	No	No
416	MH09MH2088	Limbachiwadi - 2	Beed	Earthen	Yes	Pending	No	No	No
417	MH09MH2280	Lokarwadi	Beed	Earthen	Yes	Pending	No	No	No
418	MH09LH0766	Loni	Ashti	Earthen	Yes	Pending	No	No	No
419	MH09LH1053	Madalmohi	Gevrai	Earthen	Yes	Pending	No	No	No
420	MH09MH0103	Mahasangavi	Patoda	Earthen	Yes	Pending	No	No	No
421	MH09LH0282	Mainda	Beed	Earthen	Yes	Pending	No	No	No
422	MH09HH1174	Majalgaon	Majalgaon	Other	Yes	Pending	No	No	No

Sr. No.	PIC (as per NRLD/DHARMA)	Sp. Dam (Name)	Location	Dam Type	Formation of Dam Safety unit	Technical Documentati on of Dam	Maintenance of Logbook of dam	Preparation of O&M Manual	Preparation of rule curve
					Yes/ No	Completed/ Pending	Yes/ No	Yes/ No	Yes/ No
1	2	3	4	5	6	7	8	9	10
423	MH292MH3438	Malewadi	parali	Earthen	Yes	Pending	No	No	No
424	MH09MH1447	Mankarnika	Beed	Earthen	Yes	Pending	No	No	No
425	MH09MH0287	Manyarwadi	Beed	Earthen	Yes	Pending	No	No	No
426	MH09LH0211	Massajog	Kaij	Earthen	Yes	Pending	No	No	No
427	MH09LH0936	Massawadi Minor Tank	Bid	Earthen	Yes	Pending	No	No	No
428	MH09MH1436	Matkuli	Ashti	Earthen	Yes	Pending	No	No	No
429	MH09LH0158	Mauj	Bid	Earthen	Yes	Pending	No	No	No
430	MH09MH0132	Mehkari	Asthi	Earthen	Yes	Pending	No	No	No
431	MH09LH0770	Moha	Parli	Earthen	Yes	Pending	No	No	No
432	MH09MH1295	Morzalwadi	Shirur.	Earthen	Yes	Pending	No	No	No
433	MH09LH0347	Mulegaon	Kaij	Earthen	Yes	Pending	No	No	No
434	MH09LH1755	Mungewadi	Patoda	Earthen	Yes	Pending	No	No	No
435	MH292MH3484	Murambi	Ambajogai	Earthen	Yes	Pending	No	No	No
436	MH292MH3445	Naholi	Kaij	Earthen	Yes	Pending	No	No	No
437	MH09MH1377	Narayangad	Shirur.	Earthen	Yes	Pending	No	No	No
438	MH09MH1596	Nil Kanteshwar	Ambejogai	Earthen	Yes	Pending	No	No	No
439	MH09LH0205	Pachangri	Patoda	Earthen	Yes	Pending	No	No	No
440	MH09LH2173	Pandhari	Ashti	Earthen	Yes	Pending	No	No	No
441	MH09LH0921	Pandhari (M.I.)	Ashti	Earthen	Yes	Pending	No	No	No
442	MH292MH3400	Pargaon (Joge.)No.2	Ashti	Earthen	Yes	Pending	No	No	No
443	MH292MH3410	Phulsangvi	Patoda	Earthen	Yes	Pending	No	No	No
444	MH09LH0162	Pimpala	Georai	Earthen	Yes	Pending	No	No	No
445	MH292LH3713	Pimpri Ghumari	Ashti	Earthen	Yes	Pending	No	No	No

Sr. No.	PIC (as per NRLD/DHARMA)	Sp. Dam (Name)	Location	Dam Type	Formation of Dam Safety unit	Technical Documentati on of Dam	Maintenance of Logbook of dam	Preparation of O&M Manual	Preparation of rule curve
					Yes/ No	Completed/ Pending	Yes/ No	Yes/ No	Yes/ No
1	2	3	4	5	6	7	8	9	10
446	MH292MH3415	Pipalwandi	Patoda	Earthen	Yes	Pending	No	No	No
447	MH09MH0055	Ruty(Medium)	Ashti	Earthen	Yes	Pending	No	No	No
448	MH09LH0706	Sajatpur	Beed	Earthen	Yes	Pending	No	No	No
449	MH09MH1577	Sakud	Ambejogai	Earthen	Yes	Pending	No	No	No
450	MH09LH1157	Salimba	Wadwani	Earthen	Yes	Pending	No	No	No
451	MH09MH0368	Sarswati	Dharur	Earthen	Yes	Pending	No	No	No
452	MH292MH3373	Sautada (S.T.)	Patoda	Earthen	Yes	Pending	No	No	No
453	MH09LH1116	Shindewadi (M)	Majalgaon	Earthen	Yes	Pending	No	No	No
454	MH09MH0719	Shivani	Beed	Earthen	Yes	Pending	No	No	No
455	MH09MH0092	Sindphana	Patoda	Earthen	Yes	Pending	No	No	No
456	MH09MH2290	Suleman Devla	Ashti	Earthen	Yes	Pending	No	No	No
457	MH09LH0080	Talwar(Medium)	Ashti	Earthen	Yes	Pending	No	No	No
458	MH292MH3493	Tandulwadi	kaij	Earthen	Yes	Pending	No	No	No
459	MH292MH3454	Undri (Jawalban)	Kaij	Earthen	Yes	Pending	No	No	No
460	MH09MH1296	Uthala	Shirur.	Earthen	Yes	Pending	No	No	No
461	MH09LH0673	Wadgaon	Asthi	Earthen	Yes	Pending	No	No	No
462	MH292MH3414	Wadgaon Bhandarwadi St	Beed	Earthen	Yes	Pending	No	No	No
463	MH09LH1202	Waghevabulgaon	Kaij	Earthen	Yes	Pending	No	No	No
464	MH09MH0133	Wan	parali	Earthen	Yes	Pending	No	No	No
465	MH292MH3413	Wangav St	Beed	Earthen	Yes	Pending	No	No	No
466	MH09LH0692	Wangi	Majalgaon	Earthen	Yes	Pending	No	No	No
467	MH09MH0087	Wanjarwadi	Beed	Earthen	Yes	Pending	No	No	No
468	MH09MH0887	Warni	Patoda	Earthen	Yes	Pending	No	No	No

Sr. No.	PIC (as per NRLD/DHARMA)	Sp. Dam (Name)	Location	Dam Type	Formation of Dam Safety unit	Technical Documentati on of Dam	Maintenance of Logbook of dam	Preparation of O&M Manual	Preparation of rule curve
					Yes/ No	Completed/ Pending	Yes/ No	Yes/ No	Yes/ No
1	2	3	4	5	6	7	8	9	10
469	MH292LH3709	Wasantwadi	Patoda	Earthen	Yes	Pending	No	No	No
470	MH09MH0783	Welturi	Ashti	Earthen	Yes	Pending	No	No	No
471	MH292LH3395	Achaler Mi	Lohara	Earthen	Yes	Pending	No	No	No
472	MH292LH3395	Achler St	Omerga	Earthen	Yes	Pending	No	No	No
473	MH09LH0702	Ahmadpur	Ahmadpur	Earthen	Yes	Pending	No	No	No
474	MH292LH3354	Alani S.T.1	Osmanabad	Earthen	Yes	Pending	No	No	No
475	MH292LH3443	Alani S.T.2	Osmanabad	Earthen	Yes	Pending	No	No	No
476	MH292LH3444	Aliyabad St	Tuljapur	Earthen	Yes	Pending	No	No	No
477	MH09MH2423	Aloor St	Omerga	Earthen	Yes	Pending	No	No	No
478	MH292MH3397	Alur Mi	Omerga	Earthen	Yes	Pending	No	No	No
479	MH09LH0493	Ambehol S.T.	O'bad	Earthen	Yes	Pending	No	No	No
480	MH09MH2266	Ambejawalga S.T.	Osmanabad	Earthen	Yes	Pending	No	No	No
481	MH292MH3428	Ambi M.I.	Paranda	Earthen	Yes	Pending	No	No	No
482	MH09LH0293	Ambulga St	Chakur	Earthen	Yes	Pending	No	No	No
483	MH292LH3325	Anandwadi	Chakur	Earthen	Yes	Pending	No	No	No
484	MH09MH1607	Anandwadi	Deoni	Earthen	Yes	Pending	No	No	No
485	MH09MH1607	Anantwadi	Deoni	Earthen	Yes	Pending	No	No	No
486	MH292LH3685	Andhori	Ahmedpur	Earthen	Yes	Pending	No	No	No
487	MH09MH2267	Andur	Tuljapur	Earthen	Yes	Pending	No	No	No
488	MH292MH3355	Apchunda	Ausa	Earthen	Yes	Pending	No	No	No
489	MH09LH0173	Apsinga S.T.	Tuljapur	Earthen	Yes	Pending	No	No	No
490	MH292LH3490	Arasnal	Udgir	Earthen	Yes	Pending	No	No	No
491	MH09LH0389	Arbali S.T.	Tuljapur	Earthen	Yes	Pending	No	No	No
492	MH292MH3344	Arsoli M.I.	Bhoom	Earthen	Yes	Pending	No	No	No

Sr. No.	PIC (as per NRLD/DHARMA)	Sp. Dam (Name)	Location	Dam Type	Formation of Dam Safety unit	Technical Documentati on of Dam	Maintenance of Logbook of dam	Preparation of O&M Manual	Preparation of rule curve
					Yes/ No	Completed/ Pending	Yes/ No	Yes/ No	Yes/ No
1	2	3	4	5	6	7	8	9	10
493	MH292LH3672	Aurad Latur Type Barrage	Nilanga	Earthen	Yes	Pending	No	No	No
494	MH292MH3511	Badur	Nilanga	Earthen	Yes	Pending	No	No	No
495	MH09LH1776	Bagalwadi	Bhum	Earthen	Yes	Pending	No	No	No
496	MH09MH0294	Balsur St No.1	Omerga	Earthen	Yes	Pending	No	No	No
497	MH292MH3467	Balsur St No.2	Omerga	Earthen	Yes	Pending	No	No	No
498	MH292LH3468	Bamajichi Wadi	udgir	Earthen	Yes	Pending	No	No	No
499	MH292LH3337	Banchai M.I.	Tuljapur	Earthen	Yes	Pending	No	No	No
500	MH292LH3492	Banganga	Bhoom	Earthen	Yes	Pending	No	No	No
501	MH09MH0071	Baratewadi	Kalamb	Earthen	Yes	Pending	No	No	No
502	MH09MH2377	Bavi S.T.	Washi	Earthen	Yes	Pending	No	No	No
503	MH292LH3464	Belgaon	Chakur	Earthen	Yes	Pending	No	No	No
504	MH09LH0895	Belkund	Ausa	Earthen	Yes	Pending	No	No	No
505	MH09LH0786	Belwadi St	Lohara	Earthen	Yes	Pending	No	No	No
506	MH292MH3402	Bembali S.T.	Osmanabad	Earthen	Yes	Pending	No	No	No
507	MH292LH3446	Benitura Mp	Omerga	Earthen	Yes	Pending	No	No	No
508	MH292LH3652	Bhatsangavi S.T.	Kallam	Earthen	Yes	Pending	No	No	No
509	MH292LH3451	Bhikarsangavi St	Omerga	Earthen	Yes	Pending	No	No	No
510	MH292LH3470	Bhusani	Ausa	Earthen	Yes	Pending	No	No	No
511	MH09MH2182	Bhutakarwadi	Ahmedpur	Earthen	Yes	Pending	No	No	No
512	MH09MH0150	Bindgihal	Latur	Earthen	Yes	Pending	No	No	No
513	MH09MH2183	Bokani	Udgir	Earthen	Yes	Pending	No	No	No
514	MH09MH1337	Borgaon (Dh) M.I.	Washi	Earthen	Yes	Pending	No	No	No
515	MH09MH1311	Borgaon Anjanpur	Latur	Earthen	Yes	Pending	No	No	No

Sr. No.	PIC (as per NRLD/DHARMA)	Sp. Dam (Name)	Location	Dam Type	Formation of Dam Safety unit	Technical Documentati on of Dam	Maintenance of Logbook of dam	Preparation of O&M Manual	Preparation of rule curve
					Yes/ No	Completed/ Pending	Yes/ No	Yes/ No	Yes/ No
1	2	3	4	5	6	7	8	9	10
		Low Level Barrage							
516	MH09LH2249	Borgaon Raje S.T.	Osmanabad	Earthen	Yes	Pending	No	No	No
517	MH292MH3433	Borol	Deoni	Earthen	Yes	Pending	No	No	No
518	MH09MH2427	Bothi Mi	Chakur	Earthen	Yes	Pending	No	No	No
519	MH09MH0860	Chandani M.P.	Paranda	Earthen	Yes	Pending	No	No	No
520	MH09MH0114	Chandegaon	Udgir	Earthen	Yes	Pending	No	No	No
521	MH09MH2268	Chera 2	Jalkot	Earthen	Yes	Pending	No	No	No
522	MH292LH3346	Chera S.T 1	Jalkot	Earthen	Yes	Pending	No	No	No
523	MH292LH3683	Chikundra St	Tuljapur	Earthen	Yes	Pending	No	No	No
524	MH09MH2425	Chincholi Tapse	Ausa	Earthen	Yes	Pending	No	No	No
525	MH09LH0191	Chincholijoga	Ausa	Earthen	Yes	Pending	No	No	No
526	MH09LH0599	Chi-Umerga	Tuljapur	Earthen	Yes	Pending	No	No	No
527	MH09LH0509	Chivari St-01	Tuljapur	Earthen	Yes	Pending	No	No	No
528	MH292MH3392	Chivari St-2	Tuljapur	Earthen	Yes	Pending	No	No	No
529	MH292LH3379	Chorakhali S.T.	Kalamb	Earthen	Yes	Pending	No	No	No
530	MH09MH1363	Dagaddhanora St	Omerga	Earthen	Yes	Pending	No	No	No
531	MH292LH3481	Dahifal	Bhoom	Earthen	Yes	Pending	No	No	No
532	MH09LH0598	Dalimb St	Omerga	Earthen	Yes	Pending	No	No	No
533	MH292MH3466	Dapegaon	Ausa	Earthen	Yes	Pending	No	No	No
534	MH09LH0173	Dapkyaal St	Chakur	Earthen	Yes	Pending	No	No	No
535	MH292LH3326	Darewadi Storage Tank	Devani	Earthen	Yes	Pending	No	No	No
536	MH292LH3287	Davan Hipparga	Deoni	Earthen	Yes	Pending	No	No	No
537	MH09LH1747	Dev Kurali S.T.	Tuljapur	Earthen	Yes	Pending	No	No	No

Sr. No.	PIC (as per NRLD/DHARMA)	Sp. Dam (Name)	Location	Dam Type	Formation of Dam Safety unit	Technical Documentati on of Dam	Maintenance of Logbook of dam	Preparation of O&M Manual	Preparation of rule curve
					Yes/ No	Completed/ Pending	Yes/ No	Yes/ No	Yes/ No
1	2	3	4	5	6	7	8	9	10
538	MH292LH3500	Devarjan	Udgir	Earthen	Yes	Pending	No	No	No
539	MH292LH3693	Devdhanora M.I.	Kallam	Earthen	Yes	Pending	No	No	No
540	MH292LH3450	Devsinga (Tul) Storage Tank	Tuljapur	Earthen	Yes	Pending	No	No	No
541	MH292LH3369	Dhalegaon S.T.	Ahmedpur	Earthen	Yes	Pending	No	No	No
542	MH292MH3359	Dhanegaon H.L.Barrage	Latur	Earthen	Yes	Pending	No	No	No
543	MH09MH2129	Dhanori Mi	Lohara	Earthen	Yes	Pending	No	No	No
544	MH292LH3399	Dhaswadi M.I.	Ahmedpur	Earthen	Yes	Pending	No	No	No
545	MH292LH3360	Dhekri St	Tuljapur	Earthen	Yes	Pending	No	No	No
546	MH292LH3647	Dhoki M.L.	Osmanabad	Earthen	Yes	Pending	No	No	No
547	MH292LH3675	Dhondwadi	Jalkot	Earthen	Yes	Pending	No	No	No
548	MH09MH2269	Dhorasangvi	Udgir	Earthen	Yes	Pending	No	No	No
549	MH09MH0777	Dhotri S.T.	Tuljapur	Earthen	Yes	Pending	No	No	No
550	MH292LH3330	Diggi	Omerga	Earthen	Yes	Pending	No	No	No
551	MH292LH3651	Dindegaon M .I.	Tuljapur	Earthen	Yes	Pending	No	No	No
552	MH292LH3645	Dongargao	Jalkot	Earthen	Yes	Pending	No	No	No
553		Dongargaon Barrage (Latur)	Latur	Earthen	Yes	Pending	No	No	No
554	MH09MH2133	Doul Hipparga	Udgir	Earthen	Yes	Pending	No	No	No
555	MH09MH2270	Ekurka	Udgir	Earthen	Yes	Pending	No	No	No
556	MH09MH0342	Fattu Naik Tanda	Chakur	Earthen	Yes	Pending	No	No	No
557	MH09MH2271	Fulwadi St	Tuljapur	Earthen	Yes	Pending	No	No	No
558	MH292MH3380	Ganjewadi M.I.	Tuljapur	Earthen	Yes	Pending	No	No	No
559	MH292MH3332	Ganjur Mi	Chakur	Earthen	Yes	Pending	No	No	No

Sr. No.	PIC (as per NRLD/DHARMA)	Sp. Dam (Name)	Location	Dam Type	Formation of Dam Safety unit	Technical Documentati on of Dam	Maintenance of Logbook of dam	Preparation of O&M Manual	Preparation of rule curve
					Yes/ No	Completed/ Pending	Yes/ No	Yes/ No	Yes/ No
1	2	3	4	5	6	7	8	9	10
560	MH09LH1115	Gaosud M.I.	Osmanabad	Earthen	Yes	Pending	No	No	No
561	MH09MH1354	Ghansargaon Ktw Modernisation	Renapur	Concrete	Yes	Pending	No	No	No
562	MH292LH3331	Gharni	Shirur Anantpal	Earthen	Yes	Pending	No	No	No
563	MH09MH0194	Ghugi M.I.	Osmanabad	Earthen	Yes	Pending	No	No	No
564	MH292LH3422	Ghulewadi S.T.	Bhum	Earthen	Yes	Pending	No	No	No
565	MH292LH3456	Girlgaon S.T.	Bhum	Earthen	Yes	Pending	No	No	No
566	MH292LH3457	Gondegaon	Latur	Earthen	Yes	Pending	No	No	No
567	MH09LH0188	Gopalwadi	Osmanabad	Earthen	Yes	Pending	No	No	No
568	MH09MH1306	Gormala M.I.	Bhoom	Earthen	Yes	Pending	No	No	No
569	MH09LH1084	Gotala	Ahmedpur	Earthen	Yes	Pending	No	No	No
570	MH09MH0252	Gudsur	udgir	Earthen	Yes	Pending	No	No	No
571	MH292LH3684	Gunjarga	Nilanga	Earthen	Yes	Pending	No	No	No
572	MH09MH2421	Gunjoti St	Omerga	Earthen	Yes	Pending	No	No	No
573	MH292MH3472	Gunjotiwadi St	Omerga	Earthen	Yes	Pending	No	No	No
574	MH292VH3475	Gurdhal	Udgir	Earthen	Yes	Pending	No	No	No
575	MH09MH1489	Gurnal	Deoni	Earthen	Yes	Pending	No	No	No
576	MH292LH3318	Gutti	Jalkot	Earthen	Yes	Pending	No	No	No
577	MH09MH1652	Gutti S.T. - 2	Jalkot	Earthen	Yes	Pending	No	No	No
578	MH09MH2272	Haangarga Nal St	Tuljapur	Earthen	Yes	Pending	No	No	No
579	MH292MH3351	Hadga	Nilanga	Earthen	Yes	Pending	No	No	No
580	MH09LH0534	Hagdul Gugdal	Ahmedpur	Earthen	Yes	Pending	No	No	No
581	MH09MH2273	Haladwadhona	Udgir	Earthen	Yes	Pending	No	No	No
582	MH09LH1510	Halli (Kh)	Chakur	Earthen	Yes	Pending	No	No	No

Sr. No.	PIC (as per NRLD/DHARMA)	Sp. Dam (Name)	Location	Dam Type	Formation of Dam Safety unit	Technical Documentati on of Dam	Maintenance of Logbook of dam	Preparation of O&M Manual	Preparation of rule curve
					Yes/ No	Completed/ Pending	Yes/ No	Yes/ No	Yes/ No
1	2	3	4	5	6	7	8	9	10
583	MH09MH2274	Hangarga (Tul) Mi	Tuljapur	Earthen	Yes	Pending	No	No	No
584	MH09LH0360	Hangarga (Tul) S.T.	Tuljapur	Earthen	Yes	Pending	No	No	No
585	MH292LH3491	Hangarga Nal M.I	Tuljapur	Earthen	Yes	Pending	No	No	No
586	MH292MH3385	Hangarga Storage Tank	Nilanga	Earthen	Yes	Pending	No	No	No
587	MH292MH3515	Hangewadi S.T.	Ahmedpur	Earthen	Yes	Pending	No	No	No
588	MH292LH3363	Hanmantwadi Storage Tank	Nilanga	Earthen	Yes	Pending	No	No	No
589	MH292MH3514	Harni	Tuljapur	Earthen	Yes	Pending	No	No	No
590	MH09MH0112	Hawarga	Ahmedpur	Earthen	Yes	Pending	No	No	No
591	MH09LH0969	Hipparaga (Rava) St	Lohara	Earthen	Yes	Pending	No	No	No
592	MH292MH3416	Hipparga (R) Mi	Lohara	Earthen	Yes	Pending	No	No	No
593	MH292LH3649	Horti	Tuljapur	Earthen	Yes	Pending	No	No	No
594	MH09LH0685	Horti St-01	Tuljapur	Earthen	Yes	Pending	No	No	No
595	MH292LH3386	Horti St-02	Tuljapur	Earthen	Yes	Pending	No	No	No
596	MH292MH3370	Hosur Barrage	Nilanga	Earthen	Yes	Pending	No	No	No
597	MH09MH2420	Irrachiwadi	Washi	Earthen	Yes	Pending	No	No	No
598	MH09LH0390	Itkal	Tuljapur	Earthen	Yes	Pending	No	No	No
599	MH09LH1077	Jadhala	Chakur	Earthen	Yes	Pending	No	No	No
600	MH292LH3356	Jagji	Osmanabad	Earthen	Yes	Pending	No	No	No
601	MH09MH2376	Jakapur	Omerga	Earthen	Yes	Pending	No	No	No
602	MH09LH0651	Jalkot St	Tuljapur	Earthen	Yes	Pending	No	No	No
603	MH09MH2426	Jamb M.I.	Bhoom	Earthen	Yes	Pending	No	No	No
604	MH09MH1539	Jangamwadi	Jalkot	Earthen	Yes	Pending	No	No	No

Sr. No.	PIC (as per NRLD/DHARMA)	Sp. Dam (Name)	Location	Dam Type	Formation of Dam Safety unit	Technical Documentati on of Dam	Maintenance of Logbook of dam	Preparation of O&M Manual	Preparation of rule curve
					Yes/ No	Completed/ Pending	Yes/ No	Yes/ No	Yes/ No
1	2	3	4	5	6	7	8	9	10
605	MH09LH1752	Jewali S.T.No.1	Lohara	Earthen	Yes	Pending	No	No	No
606	MH292HH3406	Jewali S.T.No.2	Lohara	Earthen	Yes	Pending	No	No	No
607	MH292HH3407	Kadamwadi S.T.	Tuljapur	Earthen	Yes	Pending	No	No	No
608	MH292LH3334	Kader St	Omerga	Earthen	Yes	Pending	No	No	No
609	MH292LH3474	Kadknathwadi S.T.	Washi	Earthen	Yes	Pending	No	No	No
610	MH292LH3419	Kalegaon	Ahmedpur	Earthen	Yes	Pending	No	No	No
611	MH292LH3277	Kalegaon S.T.	Tuljapur	Earthen	Yes	Pending	No	No	No
612	MH292LH3646	Kallur	Udgir	Earthen	Yes	Pending	No	No	No
613	MH09LH0457	Kalnimbala Mi	Omerga	Earthen	Yes	Pending	No	No	No
614	MH292MH3462	Kamtha	Tuljapur	Earthen	Yes	Pending	No	No	No
615	MH09LH0199	Karajkheda M.I.	Osmanabad	Earthen	Yes	Pending	No	No	No
616	MH09LH0561	Karepur St	Renapur	Earthen	Yes	Pending	No	No	No
617	MH09MH1647	Karkheli	udgir	Earthen	Yes	Pending	No	No	No
618	MH292LH3335	Karla (Karla)	Ausa	Earthen	Yes	Pending	No	No	No
619	MH09LH2082	Karsa Poharegaon Barrage	Latur	Earthen	Yes	Pending	No	No	No
620	MH09MH2246	Kasarbalkund	Nilanga	Earthen	Yes	Pending	No	No	No
621	MH09MH0429	Katpur	Latur	Earthen	Yes	Pending	No	No	No
622	MH09MH2114	Kaudgaon	Ahmedpur	Earthen	Yes	Pending	No	No	No
623	MH09MH1581	Kaudgaon S.T.	Osmanabad	Earthen	Yes	Pending	No	No	No
624	MH292LH3427	Kawalwadi	Ahmedpur	Earthen	Yes	Pending	No	No	No
625	MH09MH2276	Kawthala Jawalga Storage Tank	Devani	Earthen	Yes	Pending	No	No	No
626	MH292LH3296	Kedarpur	Nilanga	Earthen	Yes	Pending	No	No	No

Sr. No.	PIC (as per NRLD/DHARMA)	Sp. Dam (Name)	Location	Dam Type	Formation of Dam Safety unit	Technical Documentati on of Dam	Maintenance of Logbook of dam	Preparation of O&M Manual	Preparation of rule curve
					Yes/ No	Completed/ Pending	Yes/ No	Yes/ No	Yes/ No
1	2	3	4	5	6	7	8	9	10
627	MH09LH0980	Keket Sindagi	Jalkot	Earthen	Yes	Pending	No	No	No
628	MH09MH2277	Kemwadii S.T.	Tuljapur	Earthen	Yes	Pending	No	No	No
629	MH292SH3336	Kendrewadi	Chakur	Earthen	Yes	Pending	No	No	No
630	MH09MH2278	Kesakarwadi	Udgir	Earthen	Yes	Pending	No	No	No
631	MH09LH1111	Kesarjawalga St No.2	Murum	Earthen	Yes	Pending	No	No	No
632	MH292MH3471	Kesarjawlaga St -1	Omerga	Earthen	Yes	Pending	No	No	No
633	MH292LH3650	Keshegaon M.I.	Osmanabad	Earthen	Yes	Pending	No	No	No
634	MH292LH3431	Keshegaon St	Tuljapur	Earthen	Yes	Pending	No	No	No
635	MH292HH3394	Khalangri St	Renapur	Earthen	Yes	Pending	No	No	No
636	MH292LH3321	Khamaswadi M.I.	Osmanabad	Earthen	Yes	Pending	No	No	No
637	MH292LH3421	Khanapur M.I.	Osmanabad	Earthen	Yes	Pending	No	No	No
638	MH292LH3447	Khandala	Tuljapur	Earthen	Yes	Pending	No	No	No
639	MH292LH3482	Khandala S.T.	Tuljapur	Earthen	Yes	Pending	No	No	No
640	MH292LH3494	Khandali St	Ahmedpur	Earthen	Yes	Pending	No	No	No
641	MH09MH2428	Khandeshwar M.P.	Paranda	Earthen	Yes	Pending	No	No	No
642	MH292LH3677	Kharabwadi St	Chakur	Earthen	Yes	Pending	No	No	No
643	MH292LH3328	Khasagi St	Omerga	Earthen	Yes	Pending	No	No	No
644	MH292HH3473	Khasapur M.P.	Paranda	Earthen	Yes	Pending	No	No	No
645	MH292LH3682	Khed S.T.	Osmanabad	Earthen	Yes	Pending	No	No	No
646	MH292LH3434	Khudawadi	Tuljapur	Earthen	Yes	Pending	No	No	No
647	MH292LH3391	Khulgapur H.L.Barrage	Latur	Earthen	Yes	Pending	No	No	No
648	MH09MH2181	Khuntegaon	Ausa	Earthen	Yes	Pending	No	No	No

Sr. No.	PIC (as per NRLD/DHARMA)	Sp. Dam (Name)	Location	Dam Type	Formation of Dam Safety unit	Technical Documentati on of Dam	Maintenance of Logbook of dam	Preparation of O&M Manual	Preparation of rule curve
					Yes/ No	Completed/ Pending	Yes/ No	Yes/ No	Yes/ No
1	2	3	4	5	6	7	8	9	10
649	MH292MH3520	Kilaj	Tuljapur	Earthen	Yes	Pending	No	No	No
650	MH292MH3382	Killari No.2 Barrage	Nilanga	Earthen	Yes	Pending	No	No	No
651	MH292MH3526	Kodali (Udgir)	Udgir	Earthen	Yes	Pending	No	No	No
652	MH09MH2279	Kolegaon	Osmanabad	Earthen	Yes	Pending	No	No	No
653	MH09LH0157	Kolsur Mi	Omerga	Earthen	Yes	Pending	No	No	No
654	MH292MH3477	Kond S.T.	Osmanabad	Earthen	Yes	Pending	No	No	No
655	MH292LH3429	Kopra	Ahmadpur	Earthen	Yes	Pending	No	No	No
656	MH292LH3347	Koral St	Omerga	Earthen	Yes	Pending	No	No	No
657	MH292MH3458	Koregaon Mi	Umarga	Earthen	Yes	Pending	No	No	No
658	MH292LH3648	Koregaonwadi Mi	Umarga	Earthen	Yes	Pending	No	No	No
659	MH292LH3657	Koshtgaon St	Renapur	Earthen	Yes	Pending	No	No	No
660	MH292LH3322	Kothalwadi M.I.	Kallam	Earthen	Yes	Pending	No	No	No
661	MH292LH3449	Kumbhari (K) S.T.	Tuljapur	Earthen	Yes	Pending	No	No	No
662	MH292LH3499	Kunsawali	Umarga	Earthen	Yes	Pending	No	No	No
663	MH09MH1423	Kurnur	Tuljapur	Earthen	Yes	Pending	No	No	No
664	MH09MH0169	Lasona	Deoni	Earthen	Yes	Pending	No	No	No
665	MH292LH3316	Limbala Barrage	Nilanga	Earthen	Yes	Pending	No	No	No
666	MH292MH3525	Lohara Mi	Lohara	Earthen	Yes	Pending	No	No	No
667	MH292MH3401	Lohgaon	Tuljapur	Earthen	Yes	Pending	No	No	No
668	MH292LH3367	Lower Terna (Makni)	Lohara	Composite,	Yes	Pending	No	No	No
669	MH09MH1228	Madansuri L. T. Barrage	Nilanga	Earthen	Yes	Pending	No	No	No
670	MH292MH3513	Malegaon	Nilanga	Earthen	Yes	Pending	No	No	No

Sr. No.	PIC (as per NRLD/DHARMA)	Sp. Dam (Name)	Location	Dam Type	Formation of Dam Safety unit	Technical Documentati on of Dam	Maintenance of Logbook of dam	Preparation of O&M Manual	Preparation of rule curve
					Yes/ No	Completed/ Pending	Yes/ No	Yes/ No	Yes/ No
1	2	3	4	5	6	7	8	9	10
671	MH09LH0135	Malegaon (Pa) St	Lohara	Earthen	Yes	Pending	No	No	No
672	MH292MH3403	Malhipparga	Jalkot	Earthen	Yes	Pending	No	No	No
673	MH09MH2281	Malkapur S.T.	Kalamb	Earthen	Yes	Pending	No	No	No
674	MH09MH1375	Malkunji	Ausa	Earthen	Yes	Pending	No	No	No
675	MH09LH0868	Mandurki St	Chakur	Earthen	Yes	Pending	No	No	No
676	MH09MH2282	Mandwa M.I.	Washi	Earthen	Yes	Pending	No	No	No
677	MH09LH1509	Mangrul M.I.	Tuljapur	Earthen	Yes	Pending	No	No	No
678	MH292MH3345	Manjra	Kaij	Earthen	Yes	Pending	No	No	No
679	MH09MH1585	Masalga	Nilanga	Earthen	Yes	Pending	No	No	No
680	MH09LH1408	Masla	Tuljapur	Earthen	Yes	Pending	No	No	No
681	MH09LH1759	Mavalgaon	Ahmedpur	Earthen	Yes	Pending	No	No	No
682	MH09MH2283	Mogha	Ahmedpur	Earthen	Yes	Pending	No	No	No
683	MH09MH1247	Molvan	Ahmedpur	Earthen	Yes	Pending	No	No	No
684	MH09MH2094	Morwad St	Renapur	Earthen	Yes	Pending	No	No	No
685	MH09LH2071	Mugaon	Paranda	Earthen	Yes	Pending	No	No	No
686	MH09LH0501	Murali St	Omerga	Earthen	Yes	Pending	No	No	No
687	MH292MH3476	Murta St-01	Tuljapur	Earthen	Yes	Pending	No	No	No
688	MH292LH3365	Murta St-02	Tuljapur	Earthen	Yes	Pending	No	No	No
689	MH292MH3371	Naandgaon S.T.	Bhoom	Earthen	Yes	Pending	No	No	No
690	MH292LH3411	Nagalgaon	Udgir	Earthen	Yes	Pending	No	No	No
691	MH09LH0968	Nagthana	Ahmedpur	Earthen	Yes	Pending	No	No	No
692	MH09MH1316	Nagzari	Ahmedpur	Earthen	Yes	Pending	No	No	No
693	MH09MH2284	Nagzari Latur Type Barrage	Latur	Earthen	Yes	Pending	No	No	No

Sr. No.	PIC (as per NRLD/DHARMA)	Sp. Dam (Name)	Location	Dam Type	Formation of Dam Safety unit	Technical Documentati on of Dam	Maintenance of Logbook of dam	Preparation of O&M Manual	Preparation of rule curve
					Yes/ No	Completed/ Pending	Yes/ No	Yes/ No	Yes/ No
1	2	3	4	5	6	7	8	9	10
694	MH09LH2247	Nanand	Nilanga	Earthen	Yes	Pending	No	No	No
695	MH09LH0231	Nandgaon	Tuljapur	Earthen	Yes	Pending	No	No	No
696	MH09MH1469	Narangwadi St	Omerga	Earthen	Yes	Pending	No	No	No
697	MH292LH3455	Newali	Latur	Earthen	Yes	Pending	No	No	No
698	MH09LH0987	Nideban	Udgir	Earthen	Yes	Pending	No	No	No
699	MH09MH2285	Nilegaon	Tuljapur	Earthen	Yes	Pending	No	No	No
700	MH292LH3389	Palasnilgaon	Tuljapur	Earthen	Yes	Pending	No	No	No
701	MH09LH1441	Panchincholi S.T.	Nilanga	Earthen	Yes	Pending	No	No	No
702	MH292MH3521	Pandharwadi	Shirur Anantpal	Earthen	Yes	Pending	No	No	No
703	MH09LH1047	Para S.T.1	Washi	Earthen	Yes	Pending	No	No	No
704	MH292LH3461	Para S.T.2	Washi	Earthen	Yes	Pending	No	No	No
705	MH292LH3463	Patharwadi St	Chakur	Earthen	Yes	Pending	No	No	No
706	MH292LH3329	Pathrud M.I.	Bhoom	Earthen	Yes	Pending	No	No	No
707	MH09LH1435	Patoda	Ahmadpur	Earthen	Yes	Pending	No	No	No
708	MH292LH3352	Pethsangvi	Umarga	Earthen	Yes	Pending	No	No	No
709	MH09LH0325	Pimpri	Udgir	Earthen	Yes	Pending	No	No	No
710	MH09MH0425	Pohaner M.I.	Osmanabad	Earthen	Yes	Pending	No	No	No
711	MH09LH1733	Rachnnawadi Mi	Chakur	Earthen	Yes	Pending	No	No	No
712	MH09LH1405	Raghuchiwadi M.I.	Osmanabad	Earthen	Yes	Pending	No	No	No
713	MH09MH0576	Raigavhan M.P.	Kalamb	Earthen	Yes	Pending	No	No	No
714	MH09MH1172	Rajegaon	Lohara	Earthen	Yes	Pending	No	No	No
715	MH09MH2248	Ramganga	Osmanabad	Earthen	Yes	Pending	No	No	No
716	MH09MH0650	Ravankola	Jalkot	Earthen	Yes	Pending	No	No	No
717	MH09MH2288	Renapur M.P.	Renapur	Earthen	Yes	Pending	No	No	No

Sr. No.	PIC (as per NRLD/DHARMA)	Sp. Dam (Name)	Location	Dam Type	Formation of Dam Safety unit	Technical Documentati on of Dam	Maintenance of Logbook of dam	Preparation of O&M Manual	Preparation of rule curve
					Yes/ No	Completed/ Pending	Yes/ No	Yes/ No	Yes/ No
1	2	3	4	5	6	7	8	9	10
718	MH09MH1555	Rui M.P.	Osmanabad	Earthen	Yes	Pending	No	No	No
719	MH09LH1184	Sai Barrage	Latur	Earthen	Yes	Pending	No	No	No
720	MH09LH2131	Sakat M.P.	Paranda	Earthen	Yes	Pending	No	No	No
721	MH09MH1339	Sakol	Udgir	Earthen	Yes	Pending	No	No	No
722	MH09MH1297	Salgara Maddi	Tuljapur	Earthen	Yes	Pending	No	No	No
723	MH292LH3353	Salgara(D)St	Tuljapur	Earthen	Yes	Pending	No	No	No
724	MH09MH2424	Sangamwadi Mi	Chakur	Earthen	Yes	Pending	No	No	No
725	MH09MH2102	Sangmeshwar M.P.	Bhoom	Earthen	Yes	Pending	No	No	No
726	MH09MH1381	Sangvi (M) M.I.	Tuljapur	Earthen	Yes	Pending	No	No	No
727	MH292MH3338	Sangvikati	Tuljapur	Earthen	Yes	Pending	No	No	No
728	MH09LH1751	Sanja S.T.1	Osmanabad	Earthen	Yes	Pending	No	No	No
729	MH292LH3440	Sanja S.T.2	Osmanabad	Earthen	Yes	Pending	No	No	No
730	MH292LH3441	Sarodi St	Omerga	Earthen	Yes	Pending	No	No	No
731	MH292MH3452	Sarola	Ausa	Earthen	Yes	Pending	No	No	No
732	MH09LH0938	Sarola Sonwati S.T.	Latur	Earthen	Yes	Pending	No	No	No
733	MH292MH3522	Sawargaon (Thot) S. T.	Ahmedpur	Earthen	Yes	Pending	No	No	No
734	MH292LH3357	Sawargaon S.T.	Tuljapur	Earthen	Yes	Pending	No	No	No
735	MH292MH3339	Selu M.I.	Washi	Earthen	Yes	Pending	No	No	No
736	MH292LH3459	Shahapur	Tuljapur	Earthen	Yes	Pending	No	No	No
737	MH292LH3368	Shedol	Nilanga	Earthen	Yes	Pending	No	No	No
738	MH09LH0290	Shekapur S.T.	Osmanabad	Earthen	Yes	Pending	No	No	No
739	MH292LH3437	Shelgaon M.I.	Paranda	Earthen	Yes	Pending	No	No	No
740	MH292LH3465	Shiradhon M.I.	Kallam	Earthen	Yes	Pending	No	No	No

Sr. No.	PIC (as per NRLD/DHARMA)	Sp. Dam (Name)	Location	Dam Type	Formation of Dam Safety unit	Technical Documentati on of Dam	Maintenance of Logbook of dam	Preparation of O&M Manual	Preparation of rule curve
					Yes/ No	Completed/ Pending	Yes/ No	Yes/ No	Yes/ No
1	2	3	4	5	6	7	8	9	10
741	MH292LH3448	Shivani (M) St	Chakur	Earthen	Yes	Pending	No	No	No
742	MH292LH3327	Shivankhed Mi	Chakur	Earthen	Yes	Pending	No	No	No
743	MH292LH3323	Shivli	Ausa	Earthen	Yes	Pending	No	No	No
744	MH292MH3517	Shivni Barrage	Latur	Earthen	Yes	Pending	No	No	No
745	MH09MH2132	Sindfal S.T.	Tuljapur	Earthen	Yes	Pending	No	No	No
746	MH292LH3489	Sindgaon	Tuljapur	Earthen	Yes	Pending	No	No	No
747	MH09MH1631	Somdurg	Ausa	Earthen	Yes	Pending	No	No	No
748	MH09LH0662	Sonala	Jalkot	Earthen	Yes	Pending	No	No	No
749	MH09MH2289	Sonari M.I.	Paranda	Earthen	Yes	Pending	No	No	No
750	MH09MH0107	Sonegaon M.I.	Osmanabad	Earthen	Yes	Pending	No	No	No
751	MH292LH3424	Sonkhed M.I.	Ahmedpur	Earthen	Yes	Pending	No	No	No
752	MH292MH3362	Sukani Mi	Renapur	Earthen	Yes	Pending	No	No	No
753	MH292LH3320	Supatgaon St	Omerga	Earthen	Yes	Pending	No	No	No
754	MH292MH3460	Tadwala S.T.	Tuljapur	Earthen	Yes	Pending	No	No	No
755	MH292LH3496	Tagarkheda L. T. Barrage	Nilanga	Earthen	Yes	Pending	No	No	No
756	MH292MH3512	Takalgaon Deola Barrage	Latur	Earthen	Yes	Pending	No	No	No
757	MH09MH2135	Takali M.I.	Osmanabad	Earthen	Yes	Pending	No	No	No
758	MH292LH3430	Talmodwadi St	Omerga	Earthen	Yes	Pending	No	No	No
759	MH292MH3478	Tamalwadi S. T.	Tuljapur	Earthen	Yes	Pending	No	No	No
760	MH292MH3341	Tambatsangvi S.T.	Ahmedpur	Earthen	Yes	Pending	No	No	No
761	MH292LH3358	Tawarja	Ausa	Earthen	Yes	Pending	No	No	No
762	MH09LH0944	Telgaon	Ahmadpur	Earthen	Yes	Pending	No	No	No

Sr. No.	PIC (as per NRLD/DHARMA)	Sp. Dam (Name)	Location	Dam Type	Formation of Dam Safety unit	Technical Documentati on of Dam	Maintenance of Logbook of dam	Preparation of O&M Manual	Preparation of rule curve
					Yes/ No	Completed/ Pending	Yes/ No	Yes/ No	Yes/ No
1	2	3	4	5	6	7	8	9	10
763	MH292LH3348	Terna M.P.	Osmanabad	Earthen	Yes	Pending	No	No	No
764	MH09MH0232	Thodga	Ahmedpur	Earthen	Yes	Pending	No	No	No
765	MH09MH1401	Tintraj M.I.	Bhoom	Earthen	Yes	Pending	No	No	No
766	MH09MH0931	Tiru	Udgir	Earthen	Yes	Pending	No	No	No
767	MH09MH0595	Tungi	Ausa	Earthen	Yes	Pending	No	No	No
768	MH09LH0189	Turori Mp	Umarga	Earthen	Yes	Pending	No	No	No
769	MH09MH1004	Ugilwadi	Ahmadpur	Earthen	Yes	Pending	No	No	No
770	MH292LH3350	Ujalamb St	Chakur	Earthen	Yes	Pending	No	No	No
771	MH292SH3324	Umachwadi S.T.	Bhum	Earthen	Yes	Pending	No	No	No
772	MH292LH3418	Upla S.T.1	Osmanabad	Earthen	Yes	Pending	No	No	No
773	MH292MH3432	Upla S.T.3	Osmanabad	Earthen	Yes	Pending	No	No	No
774	MH292LH3435	Wadaji S.T.	Vashi	Earthen	Yes	Pending	No	No	No
775	MH09MH1464	Wadala M.I.	Osmanabad	Earthen	Yes	Pending	No	No	No
776	MH292LH3420	Wadgaon (L) S.T.	Tuljapur	Earthen	Yes	Pending	No	No	No
777	MH292MH3495	Wadgaon Dev	Tuljapur	Earthen	Yes	Pending	No	No	No
778	MH292HH3364	Wadmurambi	Deoni	Earthen	Yes	Pending	No	No	No
779	MH292LH3317	Wagdari St	Omerga	Earthen	Yes	Pending	No	No	No
780	MH292LH3469	Waghdari	Deoni	Earthen	Yes	Pending	No	No	No
781	MH292LH3319	Wagholi M.P.	Osmanabad	Earthen	Yes	Pending	No	No	No
782	MH09MH2363	Waki (Ahmedpur)	Ahmedpur	Earthen	Yes	Pending	No	No	No
783	MH09LH1846	Wakwad S.T.	Bhoom	Earthen	Yes	Pending	No	No	No
784	MH09MH1390	Walgud M.I.	O'bad	Earthen	Yes	Pending	No	No	No
785	MH09MH0182	Walgud S.T.	Osmanabad	Earthen	Yes	Pending	No	No	No
786	MH292LH3425	Wanegaon	Tuljapur	Earthen	Yes	Pending	No	No	No

Sr. No.	PIC (as per NRLD/DHARMA)	Sp. Dam (Name)	Location	Dam Type	Formation of Dam Safety unit	Technical Documentati on of Dam	Maintenance of Logbook of dam	Preparation of O&M Manual	Preparation of rule curve
					Yes/ No	Completed/ Pending	Yes/ No	Yes/ No	Yes/ No
1	2	3	4	5	6	7	8	9	10
787	MH292HH3387	Wangdari Barrage	Latur	Earthen	Yes	Pending	No	No	No
788	MH292MH3524	Wanjarkheda Barrage	Latur	Earthen	Yes	Pending	No	No	No
789	MH292MH3523	Wanwada	Ausa	Earthen	Yes	Pending	No	No	No
790	MH09LH0972	Waruda S.T.	Osmanabad	Earthen	Yes	Pending	No	No	No
791	MH292LH3442	Wasangaon	Latur	Earthen	Yes	Pending	No	No	No
792	MH09LH0627	Watefal S.T.	Bhoom	Earthen	Yes	Pending	No	No	No
793	MH09MH1545	Whatti	Ahmedpur	Earthen	Yes	Pending	No	No	No
794	MH09MH0840	Yedeshwari S.T.	Kallam	Earthen	Yes	Pending	No	No	No
795	MH292LH3453	Yedola	Tuljapur	Earthen	Yes	Pending	No	No	No
796	MH292MH3383	Yeldari	Ahmedpur	Earthen	Yes	Pending	No	No	No
797	MH09MH1601	Yemai	Tuljapur	Earthen	Yes	Pending	No	No	No
798	MH09MH0155	Yeoti M.I.	Osmanabad	Earthen	Yes	Pending	No	No	No
799	MH292LH3423	Yermala S.T.	Kalamb	Earthen	Yes	Pending	No	No	No
800	MH09MH1459	Yester	Ahmedpur	Earthen	Yes	Pending	No	No	No
801	MH09MH1561	Zari	Chakur	Earthen	Yes	Pending	No	No	No
802	MH09LH0485	Ajanta Andheri	Sillod	Earthen	Yes	Pending	No	No	No
803	MH09MH0737	Ambadi	Kannad	Earthen	Yes	Pending	No	No	No
804	MH09LH0723	Ambegaon	Manwat	Earthen	Yes	Pending	No	No	No
805	MH09MH1519	Anjana Palshi	Kannad	Earthen	Yes	Pending	No	No	No
806	MH09LH0409	Anjandoh	Aurangabad	Earthen	Yes	Pending	No	No	No
807	MH09LH0183	Anvi	Badnapur	Earthen	Yes	Pending	No	No	No
808	MH09MH2123	Apegaon H.L.Barrage.	Paithan	Earthen	Yes	Pending	No	No	No

Sr. No.	PIC (as per NRLD/DHARMA)	Sp. Dam (Name)	Location	Dam Type	Formation of Dam Safety unit	Technical Documentati on of Dam	Maintenance of Logbook of dam	Preparation of O&M Manual	Preparation of rule curve
					Yes/ No	Completed/ Pending	Yes/ No	Yes/ No	Yes/ No
1	2	3	4	5	6	7	8	9	10
809	MH09LH0623	Aurala	Kannad	Earthen	Yes	Pending	No	No	No
810	MH09MH0165	Banoti	Soyegaon	Earthen	Yes	Pending	No	No	No
811	MH09LH0284	Belkheda	Jintur	Earthen	Yes	Pending	No	No	No
812	MH09MH2311	Bemblemwadi	Aurangabad	Earthen	Yes	Pending	No	No	No
813	MH09MH0928	Bharaj	Jafrabad.	Earthen	Yes	Pending	No	No	No
814	MH09MH0283	Bhilwani	Vaijapur	Earthen	Yes	Pending	No	No	No
815	MH09MH1046	Bhoshi	Jintur	Earthen	Yes	Pending	No	No	No
816	MH09MH1491	Bor Dahegaon	Vaijapur	Composite	Yes	Pending	No	No	No
817	MH09LH0820	Branjala	Bhokardan	Earthen	Yes	Pending	No	No	No
818	MH09MH0352	Chapaner	Kannad	Earthen	Yes	Pending	No	No	No
819	MH09LH1042	Charthana	Jintur	Earthen	Yes	Pending	No	No	No
820	MH09LH1737	Chinchkheda	Jafrabad	Earthen	Yes	Pending	No	No	No
821	MH09LH1764	Daha	Mantha	Earthen	Yes	Pending	No	No	No
822	MH09LH0886	Dawarvadi	Paithan	Earthen	Yes	Pending	No	No	No
823	MH09LH1081	Dehegaon	Jintur	Earthen	Yes	Pending	No	No	No
824	MH09LH0144	Deogaon	Paithan	Earthen	Yes	Pending	No	No	No
825	MH09LH0094	Deogaon	Jintur	Earthen	Yes	Pending	No	No	No
826	MH09MH2072	Devhari (Soyegaon)	Soyegaon	Earthen	Yes	Pending	No	No	No
827	MH09LH0450	Dhamna	Bhokardan	Earthen	Yes	Pending	No	No	No
828	MH09MH0083	Dheku	Vaijapur	Composite	Yes	Pending	No	No	No
829	MH09MH0755	Dhoksal	Mantha	Earthen	Yes	Pending	No	No	No
830	MH09LH2073	Dholkheda	Jafrabad.	Earthen	Yes	Pending	No	No	No
831	MH09MH2332	Ektuni	Paithan	Earthen	Yes	Pending	No	No	No
832	MH09MH0222	Gadadgad	Kannad	Earthen	Yes	Pending	No	No	No

Sr. No.	PIC (as per NRLD/DHARMA)	Sp. Dam (Name)	Location	Dam Type	Formation of Dam Safety unit	Technical Documentati on of Dam	Maintenance of Logbook of dam	Preparation of O&M Manual	Preparation of rule curve
					Yes/ No	Completed/ Pending	Yes/ No	Yes/ No	Yes/ No
1	2	3	4	5	6	7	8	9	10
833	MH09LH0536	Gadhepimpalgaon	Vaijapur	Earthen	Yes	Pending	No	No	No
834	MH09LH0130	Galhati	Ambad	Earthen	Yes	Pending	No	No	No
835	MH09LH2343	Gandheshwar	Khultabad	Earthen	Yes	Pending	No	No	No
836	MH09MH0630	Ganeshpur	Kannad	Earthen	Yes	Pending	No	No	No
837	MH09LH0500	Ganori	Aurangabad	Earthen	Yes	Pending	No	No	No
838	MH09LH0278	Gautala	Kannad	Earthen	Yes	Pending	No	No	No
839	MH292HH3485	Gavlishivra	Gangapur.	Earthen	Yes	Pending	No	No	No
840	MH09LH0240	Ghanegaon	Gangapur.	Earthen	Yes	Pending	No	No	No
841	MH09MH1139	Girija	Khultabad	Earthen	Yes	Pending	No	No	No
842	MH09LH0243	Golatgaon	Aurangabad	Earthen	Yes	Pending	No	No	No
843	MH09LH0933	Gondegaon	Soygaon	Earthen	Yes	Pending	No	No	No
844	MH09LH0355	Hajipirwadi	Vaijapur	Earthen	Yes	Pending	No	No	No
845	MH09LH0411	Hanumantkheda	Soyegaon	Earthen	Yes	Pending	No	No	No
846	MH09MH2124	Hiradpuri H.L.Barrage.	Gevrai	Earthen	Yes	Pending	No	No	No
847	MH09LH0891	Inayatpur	Paithan	Earthen	Yes	Pending	No	No	No
848	MH09LH0179	Jamwadi	Jalna	Earthen	Yes	Pending	No	No	No
849	MH09LH2079	Jangaltanda	Soyegaon	Earthen	Yes	Pending	No	No	No
850	MH09LH1095	Jarul	Vaijapur	Earthen	Yes	Pending	No	No	No
851	MH09LH0983	Jategaon	Phulambri	Earthen	Yes	Pending	No	No	No
852	MH09HH0597	Jayakwadi	Paithan	Earthen	Yes	Pending	No	No	No
853	MH09MH0097	Jivrekha	Jafrabad.	Earthen	Yes	Pending	No	No	No
854	MH09MH2125	Jogladevi H.L.Barrage.	Ghansawangi	Earthen	Yes	Pending	No	No	No

Sr. No.	PIC (as per NRLD/DHARMA)	Sp. Dam (Name)	Location	Dam Type	Formation of Dam Safety unit	Technical Documentati on of Dam	Maintenance of Logbook of dam	Preparation of O&M Manual	Preparation of rule curve
					Yes/ No	Completed/ Pending	Yes/ No	Yes/ No	Yes/ No
1	2	3	4	5	6	7	8	9	10
855	MH09LH0753	Jogwada	Jintur	Earthen	Yes	Pending	No	No	No
856	MH09MH0082	Jui	Bhokardan	Earthen	Yes	Pending	No	No	No
857	MH09MH0880	Kaldari	Soygaon	Earthen	Yes	Pending	No	No	No
858	MH09MH1138	Kalyan	Jalna	Earthen	Yes	Pending	No	No	No
859	MH09MH0312	Kalyan Girija	Jalna	Earthen	Yes	Pending	No	No	No
860	MH09LH1127	Kanadgaon	Ambad	Earthen	Yes	Pending	No	No	No
861	MH09MH0531	Karpara	Jintur	Earthen	Yes	Pending	No	No	No
862	MH09LH0089	Kasner	Paithan	Earthen	Yes	Pending	No	No	No
863	MH09LH1039	Kawad	Jintur	Earthen	Yes	Pending	No	No	No
864	MH09LH0970	Kehal	Jintur	Earthen	Yes	Pending	No	No	No
865	MH09MH0364	Kelgaon	Sillod	Earthen	Yes	Pending	No	No	No
866	MH09MH0291	Kesapuri	Aurangabad	Earthen	Yes	Pending	No	No	No
867	MH292LH3642	Khelna	Sillod	Earthen	Yes	Pending	No	No	No
868	MH292LH3519	Kodari	Gangakhed	Earthen	Yes	Pending	No	No	No
869	MH292MH3486	Kolhi	Vaijapur	Earthen	Yes	Pending	No	No	No
870	MH09LH1149	Kolthan	Aurangabad	Earthen	Yes	Pending	No	No	No
871	MH09MH0306	Konad	Jafrabad.	Earthen	Yes	Pending	No	No	No
872	MH09LH1713	Kunjkheda	Kannad	Earthen	Yes	Pending	No	No	No
873	MH09MH0733	Lahuki	Aurangabad	Earthen	Yes	Pending	No	No	No
874	MH09MH1185	Loni	Kannad	Earthen	Yes	Pending	No	No	No
875	MH09MH2126	Loni Sawangi H.L.Barrage.	Partur.	Earthen	Yes	Pending	No	No	No
876	MH09MH2089	Lower Dudhana	Selu	Earthen	Yes	Pending	No	No	No
877	MH09LH1038	Mandvi	Jintur	Earthen	Yes	Pending	No	No	No

Sr. No.	PIC (as per NRLD/DHARMA)	Sp. Dam (Name)	Location	Dam Type	Formation of Dam Safety unit	Technical Documentati on of Dam	Maintenance of Logbook of dam	Preparation of O&M Manual	Preparation of rule curve
					Yes/ No	Completed/ Pending	Yes/ No	Yes/ No	Yes/ No
1	2	3	4	5	6	7	8	9	10
878	MH09MH2127	Mangrul H.L.Barrage.	Ghansawangi	Earthen	Yes	Pending	No	No	No
879	MH09MH2091	Manyad (Vaijapur)	Vaijapur	Earthen	Yes	Pending	No	No	No
880	MH09MH0903	Masoli	Gangakhed	Earthen	Yes	Pending	No	No	No
881	MH09LH1089	Mategaon	Khuldabad	Earthen	Yes	Pending	No	No	No
882	MH09MH2121	Mudgal H.L.Barrage.	Pathari	Barrage	Yes	Pending	No	No	No
883	MH09LH0697	Mungsapur	Kannad	Earthen	Yes	Pending	No	No	No
884	MH09LH0492	Nakhatwadi	Sonpeth	Earthen	Yes	Pending	No	No	No
885	MH09MH1490	Narangi	Vaijapur	Composite	Yes	Pending	No	No	No
886	MH09LH0821	Ner	Jalna	Earthen	Yes	Pending	No	No	No
887	MH09LH0881	Nilanjgaon	Paithan	Earthen	Yes	Pending	No	No	No
888	MH09MH0865	Nimbhora	Kannad	Earthen	Yes	Pending	No	No	No
889	MH09MH0145	Nirgudi	Khultabad	Earthen	Yes	Pending	No	No	No
890	MH09MH0875	Padali	Partur.	Earthen	Yes	Pending	No	No	No
891	MH292LH3529	Pangari	Mantha	Earthen	Yes	Pending	No	No	No
892	MH09MH2287	Pardari	Aurangabad	Earthen	Yes	Pending	No	No	No
893	MH09LH0575	Pardeshwadi	Gangapur.	Earthen	Yes	Pending	No	No	No
894	MH09LH0502	Pedgaon	Parbhani	Earthen	Yes	Pending	No	No	No
895	MH09MH2098	Pimpaldari (Gangakhed)	Gangakhed	Earthen	Yes	Pending	No	No	No
896	MH09LH2083	Pimpalgaon Kolte	Bhokardhan	Earthen	Yes	Pending	No	No	No
897	MH09MH0120	Pimparkheda	Mantha	Earthen	Yes	Pending	No	No	No
898	MH292LH3528	Pokhari	Mantha	Earthen	Yes	Pending	No	No	No
899	MH09LH1826	Pralhadpur	Bhokardhan	Earthen	Yes	Pending	No	No	No

Sr. No.	PIC (as per NRLD/DHARMA)	Sp. Dam (Name)	Location	Dam Type	Formation of Dam Safety unit	Technical Documentati on of Dam	Maintenance of Logbook of dam	Preparation of O&M Manual	Preparation of rule curve
					Yes/ No	Completed/ Pending	Yes/ No	Yes/ No	Yes/ No
1	2	3	4	5	6	7	8	9	10
900	MH09MH1484	Purnaneopur	Kannad	Earthen	Yes	Pending	No	No	No
901	MH09MH2128	Raja Takali H.L.Barrage.	Ghansawangi	Earthen	Yes	Pending	No	No	No
902	MH09LH0349	Ranisawargaon	Gangakhed	Earthen	Yes	Pending	No	No	No
903	MH09LH1741	Rithimoharda	Kannad	Earthen	Yes	Pending	No	No	No
904	MH09MH0149	Sanjul	Aurangabad	Earthen	Yes	Pending	No	No	No
905	MH09LH1159	Sarwadi	Jalna	Earthen	Yes	Pending	No	No	No
906	MH09LH0704	Satana	Vaijapur	Earthen	Yes	Pending	No	No	No
907	MH09LH0207	Satkund	Kannad	Earthen	Yes	Pending	No	No	No
908	MH09LH2105	Shivni (Paithan)	Paithan	Earthen	Yes	Pending	No	No	No
909	MH09MH2320	Sillegaon	Gangapur.	Earthen	Yes	Pending	No	No	No
910	MH09MH2107	Sirpur	Mantha	Earthen	Yes	Pending	No	No	No
911	MH09LH1766	Sobalgaon	Khultabad	Earthen	Yes	Pending	No	No	No
912	MH09MH0148	Soygaon	Soyegaon	Earthen	Yes	Pending	No	No	No
913	MH09MH0168	Sukhana	Aurangabad	Earthen	Yes	Pending	No	No	No
914	MH09LH0949	Takali	Khultabad	Earthen	Yes	Pending	No	No	No
915	MH09LH0570	Takalwadi	Gangakhed	Earthen	Yes	Pending	No	No	No
916	MH09LH0781	Talegaon	Ambad	Earthen	Yes	Pending	No	No	No
917	MH09MH0300	Tandulwadi (Palam)	Palam	Earthen	Yes	Pending	No	No	No
918	MH09MH1341	Tembhapuri	Gangapur.	Earthen	Yes	Pending	No	No	No
919	MH09LH0869	Tisgaon	Aurangabad	Earthen	Yes	Pending	No	No	No
920	MH09MH0099	Upper Dudhana	Badnapur	Earthen	Yes	Pending	No	No	No
921	MH09LH0357	Wadali	Jintur	Earthen	Yes	Pending	No	No	No
922	MH09LH1718	Wadner	Kannad	Earthen	Yes	Pending	No	No	No

Sr. No.	PIC (as per NRLD/DHARMA)	Sp. Dam (Name)	Location	Dam Type	Formation of Dam Safety unit	Technical Documentati on of Dam	Maintenance of Logbook of dam	Preparation of O&M Manual	Preparation of rule curve
					Yes/ No	Completed/ Pending	Yes/ No	Yes/ No	Yes/ No
1	2	3	4	5	6	7	8	9	10
923	MH09MH0507	Waghdare	Kannad	Earthen	Yes	Pending	No	No	No
924	MH09MH0279	Warthan	Soyegaon	Earthen	Yes	Pending	No	No	No
925	MH09LH1175	Warwandi	Paithan	Earthen	Yes	Pending	No	No	No
TIDC									
1	MH09MH1951	Abhanpur	Shirpur	Earthen	Yes	Completed	Yes	No	No
2	MH09MH1967	Amravatinalla	Nandurbar	Earthen	Yes	Completed	Yes	No	No
3	MH09MH2019	Bhurivel	Nawapur	Earthen	Yes	Completed	Yes	No	No
4	MH09MH2250	Chaupale	Nandurbar	Earthen	Yes	Completed	Yes	No	No
5	MH09MH1968	Chirda	Shahada	Earthen	Yes	Completed	Yes	No	No
6	MH09HH1797	Dara	Shahada	Earthen	Yes	Completed	Yes	Yes	Yes
7	MH09MH0216	Dasane	Baglan	Earthen	Yes	Completed	Yes	No	No
8	MH09MH1816	Dehali	Akkalakuwa	Earthen	Yes	Completed	Yes	No	No
9	MH09MH1969	Deolipada	Nawapur	Earthen	Yes	Completed	Yes	No	No
10	MH09MH2024	Dhanpur	Taloda	Earthen	Yes	Completed	Yes	No	No
11	MH09LH1953	Fagane	Dhule	Earthen	Yes	Completed	Yes	No	No
12	MH290LH2588	Haranmal	Dhule	Composite	Yes	Completed	Yes	No	No
13	MH09MH2025	Icchhagavan	Taloda	Earthen	Yes	Completed	No	No	No
14	MH09MH1094	Kordi	Navapur	Earthen	Yes	Completed	Yes	No	No
15	MH09HH1795	Lower Panzara (Akkalpada)	Sakri	Composite	Yes	Completed	Yes	Yes	Yes
16	MH09HH1786	Manikpunj	Nandgaon	Earthen	Yes	Completed	Yes	No	No
17	MH09MH1971	Mendipada	Nawapur	Earthen	Yes	Completed	Yes	No	No
18	MH09MH1791	Nagan	Navapur	Earthen	Yes	Completed	Yes	Yes	Yes
19	MH09MH1972	Nesu	Nandurbar	Earthen	Yes	Completed	Yes	Yes	Yes

Sr. No.	PIC (as per NRLD/DHARMA)	Sp. Dam (Name)	Location	Dam Type	Formation of Dam Safety unit	Technical Documentati on of Dam	Maintenance of Logbook of dam	Preparation of O&M Manual	Preparation of rule curve
					Yes/ No	Completed/ Pending	Yes/ No	Yes/ No	Yes/ No
1	2	3	4	5	6	7	8	9	10
20	MH09MH1820	Punad	Kalwan	Masonry	Yes	Completed	Yes	Yes	Yes
21	MH09LH1975	Ranknalla	Nandurbar	Earthen	Yes	Completed	Yes	No	No
22	MH09MH1748	Shiwan	Nandurbar	Earthen	Yes	Completed	Yes	Yes	Yes
23	MH09MH1950	Susari	Shahada	Earthen	Yes	Completed	Yes	Yes	Yes
24	MH09MH1238	Visarwadi	Navapur	Earthen	Yes	Completed	Yes	Yes	Yes
25	MH09HH1815	Wadishewadi	Sindkheda	Composite	Yes	Completed	Yes	Yes	Yes
26	MH09MH1135	Abhora	Raver	Earthen	Yes	Completed	No	No	No
27	MH09MH1225	Agnawati	Pachora	Earthen	Yes	Completed	Yes	Yes	Yes
28	MH09MH0433	Ambebara	Nandurbar	Earthen	Yes	Completed	Yes	No	No
29	MH09MH1644	Amrawati	Nandurbar	Other	Yes	Completed	Yes	Yes	No
30	MH09MH0960	Anchale	Dhule	Earthen	Yes	Completed	Yes	No	No
31	MH09HH0741	Aner	Shirpur	Earthen	Yes	Completed	Yes	Yes	No
32	MH09MH1954	Anjani (Erاندol)	Erاندol	Earthen	Yes	Completed	Yes	Yes	No
33	MH09MH1445	Bahula	Pachora	Earthen	Yes	Completed	Yes	Yes	Yes
34	MH09LH1976	Behed	Sakri	Earthen	Yes	Completed	Yes	No	No
35	MH09MH0682	Bhokarbari	Parola	Other	Yes	Completed	Yes	No	No
36	MH09LH1977	Bilwadi	Jamner	Earthen	Yes	Completed	Yes	No	No
37	MH09LH1325	Bola	Parola	Earthen	Yes	Completed	Yes	No	No
38	MH09MH0659	Bori	Parola	Other	Yes	Completed	Yes	Yes	No
39	MH09LH1398	Borkheda	Chalisingaon	Earthen	Yes	Completed	Yes	No	No
40	MH09MH0515	Budaki	Shirpur	Earthen	Yes	Completed	Yes	No	No
41	MH09HH1009	Burai	Sakri	Earthen	Yes	Completed	Yes	No	No
42	MH09MH0358	Burudakhe	Sakri	Earthen	Yes	Completed	Yes	No	No
43	MH09LH0740	Burzad	Dhule	Earthen	Yes	Completed	Yes	No	No

Sr. No.	PIC (as per NRLD/DHARMA)	Sp. Dam (Name)	Location	Dam Type	Formation of Dam Safety unit	Technical Documentati on of Dam	Maintenance of Logbook of dam	Preparation of O&M Manual	Preparation of rule curve
					Yes/ No	Completed/ Pending	Yes/ No	Yes/ No	Yes/ No
1	2	3	4	5	6	7	8	9	10
44	MH09MH0864	Charthana	Mukatinagar	Earthen	Yes	Completed	No	No	No
45	MH09MH1169	Chaugaon	Dhule	Earthen	Yes	Completed	Yes	No	No
46	MH09MH0383	Chhawadi	Sakri	Earthen	Yes	Completed	Yes	No	No
47	MH09LH0401	Chilgaon	Jamner	Earthen	Yes	Completed	Yes	No	No
48	MH09MH	Chinchpani	Chopda	Earthen	Yes	Completed	Yes	No	No
49	MH09MH1952	Dahyane	Dhule	Earthen	Yes	Completed	Yes	No	No
50	MH09MH	Devali Bhoras	Chalisingaon	Earthen	Yes	Completed	Yes	No	No
51	MH09MH0588	Devbhane	Dhule	Earthen	Yes	Completed	Yes	No	No
52	MH09MH1468	Gadaddeo	Shirpur	Earthen	Yes	Completed	Yes	No	No
53	MH09LH1979	Ghanegaon (Sakri)	Sakri	Earthen	Yes	Completed	Yes	No	No
54	MH09HH0196	Girna	Malegaon	Other	Yes	Completed	Yes	Yes	No
55	MH09LH0852	Godri	Jamner	Earthen	Yes	Completed	Yes	Yes	Yes
56	MH09LH0256	Gondegaon	Jamner	Earthen	Yes	Completed	Yes	No	No
57	MH09LH0281	Gondkhed	Jamner	Earthen	Yes	Completed	Yes	No	No
58	MH09LH0056	Gondur	Dhule	Earthen	Yes	Completed	Yes	No	No
59	MH09MH0365	Hatgaon-I	Chalisingaon	Earthen	Yes	Completed	Yes	No	No
60	MH09MH0948	Hatnur	Bhusawal	Other	Yes	Completed	Yes	No	No
61	MH09MH0373	Hatti	Sakri	Earthen	Yes	Completed	Yes	No	No
62	MH09LH0940	Hivarkheda	Jamner	Earthen	Yes	Completed	Yes	Yes	Yes
63	MH09LH1342	Hiwara	Pachora	Earthen	Yes	Completed	Yes	Yes	Yes
64	MH09MH1476	Jalod	Shirpur	Earthen	Yes	Completed	Yes	No	No
65	MH09MH1593	Jamkhedi	Sakri	Other	Yes	Completed	Yes	No	No
66	MH09LH0618	Junone	Bodwad	Earthen	Yes	Completed	Yes	Yes	Yes
67	MH09MH1610	Kabryakhadak	Sakri	Earthen	Yes	Completed	Yes	No	No

Sr. No.	PIC (as per NRLD/DHARMA)	Sp. Dam (Name)	Location	Dam Type	Formation of Dam Safety unit	Technical Documentati on of Dam	Maintenance of Logbook of dam	Preparation of O&M Manual	Preparation of rule curve
					Yes/ No	Completed/ Pending	Yes/ No	Yes/ No	Yes/ No
1	2	3	4	5	6	7	8	9	10
68	MH09MH1168	Kakani	Sakri	Earthen	Yes	Completed	Yes	No	No
69	MH09MH1494	Kalamsare	Pachora	Earthen	Yes	Completed	Yes	Yes	Yes
70	MH09MH0634	Kalikarad	Shirpur	Earthen	Yes	Completed	Yes	No	No
71	MH09LH0305	Kankraj	Parola	Earthen	Yes	Completed	Yes	No	No
72	MH09MH0452	Kanoli	Malegaon	Earthen	Yes	Completed	Yes	No	No
73	MH09HH0226	Karwand	Shirpur	Earthen	Yes	Completed	Yes	No	No
74	MH09MH1243	Kayankanda	Sakri	Earthen	Yes	Completed	Yes	No	No
75	MH09LH0566	Khadkisim	Chalisingaon	Earthen	Yes	Completed	Yes	No	No
76	MH09MH1847	Khadkisim (Erandol)	Chalisingaon	Earthen	Yes	Completed	Yes	No	No
77	MH09MH0889	Khadkuna	Akkalakuwa	Earthen	Yes	Completed	Yes	No	No
78	MH09MH0641	Khamkheda	Shirpur	Earthen	Yes	Completed	Yes	No	No
79	MH09LH1980	Khampada	Sakri	Earthen	Yes	Completed	Yes	No	No
80	MH09LH0681	Khandala	Bhusawal	Earthen	Yes	Completed	Yes	Yes	Yes
81	MH09MH0430	Khandlay	Dhule	Earthen	Yes	Completed	Yes	No	No
82	MH09MH0581	Khaperkheda	Shahada	Earthen	Yes	Completed	Yes	No	No
83	MH09LH1973	Khede	Dhule	Earthen	Yes	Completed	Yes	No	No
84	MH09MH0432	Kothare	Dhule	Earthen	Yes	Completed	Yes	No	No
85	MH09MH1440	Krishnapuri	Chalisingaon	Earthen	Yes	Completed	Yes	No	No
86	MH09LH0263	Kulthe	Dhule	Earthen	Yes	Completed	Yes	No	No
87	MH09LH1273	Kunzar-Ii	Chalisingaon	Earthen	Yes	Completed	Yes	No	No
88	MH09LH0759	Lahasar	Jamner	Earthen	Yes	Completed	Yes	No	No
89	MH09MH1280	Lamkani	Dhule	Earthen	Yes	Completed	Yes	No	No
90	MH09MH0979	Lauki	Sirpur	Earthen	Yes	Completed	Yes	No	No
91	MH09LH0751	Mahukhada	Jamner	Earthen	Yes	Completed	Yes	No	No

Sr. No.	PIC (as per NRLD/DHARMA)	Sp. Dam (Name)	Location	Dam Type	Formation of Dam Safety unit	Technical Documentati on of Dam	Maintenance of Logbook of dam	Preparation of O&M Manual	Preparation of rule curve
					Yes/ No	Completed/ Pending	Yes/ No	Yes/ No	Yes/ No
1	2	3	4	5	6	7	8	9	10
92	MH09MH0223	Malangaon	Sakri	Earthen	Yes	Completed	Yes	No	No
93	MH09LH1983	Malpimpri	Jamner	Earthen	Yes	Completed	Yes	No	No
94	MH09LH1974	Mandal	Dhule	Earthen	Yes	Completed	Yes	No	No
95	MH09LH1704	Mangrul	Raver	Earthen	Yes	Completed	N A	N A	N A
96	MH09HH0387	Manyad	Chalisingaon	Other	Yes	Completed	Yes	Yes	No
97	MH09LH0574	Manyarkhada	Jalgaon	Earthen	Yes	Completed	Yes	No	No
98	MH09LH0838	Mhaswa	Parola	Earthen	Yes	Completed	Yes	No	No
99	MH09LH1984	Mitgaon	Shirpur	Earthen	Yes	Completed	Yes	No	No
100	MH09LH0609	Mondala	Bhusawal	Earthen	Yes	Completed	Yes	Yes	Yes
101	MH09HH1619	Mor	Yawal	Earthen	Yes	Completed	Yes	Yes	Yes
102	MH09LH0567	Moykhedadigar	Jamner	Earthen	Yes	Completed	Yes	Yes	Yes
103	MH09MH0009	Mukati	Dhule	Earthen	Yes	Completed	Yes	No	No
104	MH09MH1285	Nandarde	Shirpur	Earthen	Yes	Completed	Yes	No	No
105	MH09MH0778	Nandre	Dhule	Earthen	Yes	Completed	Yes	No	No
106	MH09LH0192	Nasardi	Amalner	Earthen	Yes	Completed	Yes	No	No
107	MH09LH1985	Nimgul	Dhule	Earthen	Yes	Completed	Yes	No	No
108	MH09LH1152	Padmalaya	Erandol	Earthen	Yes	Completed	Yes	No	No
109	MH09HH0385	Panzara	Sakri	Earthen	Yes	Completed	Yes	No	No
110	MH09LH0866	Pathrad	Mahal	Earthen	Yes	Completed	Yes	No	No
111	MH09LH1290	Pimpalgaon (W)	Jamner	Earthen	Yes	Completed	Yes	No	No
112	MH09LH1293	Pimpalkota Bholane	Parola	Earthen	Yes	Completed	Yes	No	No
113	MH09LH0923	Pimperkhed	Chalisingaon	Earthen	Yes	Completed	Yes	No	No
114	MH09MH0649	Pimpri	Jamner	Earthen	Yes	Completed	Yes	Yes	Yes
115	MH09LH0791	Pimpriumberhol	Chalisingaon	Earthen	Yes	Completed	Yes	No	No

Sr. No.	PIC (as per NRLD/DHARMA)	Sp. Dam (Name)	Location	Dam Type	Formation of Dam Safety unit	Technical Documentati on of Dam	Maintenance of Logbook of dam	Preparation of O&M Manual	Preparation of rule curve
					Yes/ No	Completed/ Pending	Yes/ No	Yes/ No	Yes/ No
1	2	3	4	5	6	7	8	9	10
116	MH09HH1810	Prakasha Barrage	Shahada	Other	Yes	Completed	Yes	Yes	No
117	MH09MH0073	Purmepeda	Dhule	Earthen	Yes	Completed	Yes	No	No
118	MH09MH0874	Rajdehare	Chalisingaon	Earthen	Yes	Completed	Yes	No	No
119	MH09MH0942	Rangawali	Navapur	Earthen	Yes	Completed	Yes	No	No
120	MH09MH1480	Ranmala	Dhule	Earthen	Yes	Completed	Yes	No	No
121	MH09MH1475	Rayangan	Nawapur	Earthen	Yes	Completed	Yes	No	No
122	MH09LH1987	Rohini	Shirpur	Earthen	Yes	Completed	Yes	No	No
123	MH09LH0407	Salsingi	Bhusawal	Earthen	Yes	Completed	Yes	Yes	Yes
124	MH09HH1770	Sarangkheda	Shahada	Masonry	Yes	Completed	Yes	Yes	No
125	MH09MH1097	Sarwapimpri	Pachora	Earthen	Yes	Completed	Yes	Yes	Yes
126	MH09LH1332	Sawarkheda	Parola	Earthen	Yes	Completed	Yes	No	No
127	MH09MH0929	Shelbari	Sakri	Earthen	Yes	Completed	Yes	No	No
128	MH09LH0829	Shevade	Sindkheda	Earthen	Yes	Completed	Yes	Yes	No
129	MH09LH1989	Shewali	Sakri	Earthen	Yes	Completed	Yes	No	No
130	MH09LH0426	Shewga	Jamner	Earthen	Yes	Completed	Yes	Yes	Yes
131	MH09LH0504	Shirasmani	Parola	Earthen	Yes	Completed	Yes	No	No
132	MH09LH1990	Shirdhane	Dhule	Earthen	Yes	Completed	Yes	No	No
133	MH09MH1487	Sonwad	Sindkheda	Earthen	Yes	Completed	Yes	Yes	No
134	MH09HH0656	Suki	Raver	Other	Yes	Completed	No	No	No
135	MH290LH3629	Sulwade	Shirpur	Earthen	Yes	Completed	Yes	No	No
136	MH09MH1298	Tondapur	Jamner	Earthen	Yes	Completed	Yes	Yes	Yes
137	MH09LH1166	Valthan	Chalisingaon	Earthen	Yes	Completed	Yes	No	No
138	MH09MH1144	Vasadara	Nandurbar	Earthen	Yes	Completed	Yes	No	No
139	MH09MH0488	Vavad	Nandurbar	Earthen	Yes	Completed	Yes	No	No

Sr. No.	PIC (as per NRLD/DHARMA)	Sp. Dam (Name)	Location	Dam Type	Formation of Dam Safety unit	Technical Documentati on of Dam	Maintenance of Logbook of dam	Preparation of O&M Manual	Preparation of rule curve
					Yes/ No	Completed/ Pending	Yes/ No	Yes/ No	Yes/ No
1	2	3	4	5	6	7	8	9	10
140	MH09MH0069	Velhale	Bhusawal	Earthen	Yes	Completed	Yes	Yes	Yes
141	MH09MH0629	Vikharan	Shirpur	Earthen	Yes	Completed	Yes	No	No
142	MH09MH0419	Virkhel	Sakri	Earthen	Yes	Completed	Yes	No	No
143	MH09LH0474	Vitner	Jalgaon	Earthen	Yes	Completed	Yes	No	No
144	MH290LH2970	Wadi	Shirpur	Earthen	Yes	Completed	Yes	No	No
145	MH09LH1391	Waghala-Ii	Chalisingaon	Earthen	Yes	Completed	Yes	No	No
146	MH09LH0413	Waghla - I	Chalisingaon	Earthen	Yes	Completed	Yes	No	No
147	MH09LH1750	Waghur	Bhusawal	Other	Yes	Completed	Yes	Yes	Yes
148	MH09MH0633	Wakwad	Shirpur	Earthen	Yes	Completed	Yes	No	No
149	MH09LH1991	Bangaon	Chalisingaon	Earthen	Yes	Pending	No	No	No
150	MH09HH1658	Borkheda Sangavi	Yawal	Earthen	Yes	Pending	No	No	No
151	MH09MH1957	Chinchati (Lahara)	Raver	Earthen	Yes	Pending	No	No	No
152	MH09LH1992	Chitegaon	Chalisingaon	Earthen	Yes	Pending	No	No	No
153	MH09MH1170	Devhari	Jamner	Earthen	Yes	Pending	No	No	No
154	MH09LH1993	Dhanwad	Jalgaon	Earthen	Yes	Pending	No	No	No
155	MH09LH2010	Dighi - 3	Pachora	Earthen	Yes	Pending	No	No	No
156	MH09MH1191	Dighi-2	Pachora	Earthen	Yes	Pending	No	No	No
157	MH09MH1958	Galan - Ii	Pachora	Earthen	Yes	Pending	No	No	No
158	MH09MH1328	Gangapuri	Raver	Earthen	Yes	Pending	No	No	No
159	MH09LH1994	Ghodasgaon	Pachora	Earthen	Yes	Pending	No	No	No
160	MH09LH1995	Gogadi Nalla	Jamner	Earthen	Yes	Pending	No	No	No
161	MH09LH1996	Gondkhel - 2	Jamner	Earthen	Yes	Pending	No	No	No
162	MH09HH1955	Gul	Chopada	Earthen	Yes	Pending	No	No	No
163	MH09HH1956	Haripura	Yawal	Earthen	Yes	Pending	No	No	No

Sr. No.	PIC (as per NRLD/DHARMA)	Sp. Dam (Name)	Location	Dam Type	Formation of Dam Safety unit	Technical Documentati on of Dam	Maintenance of Logbook of dam	Preparation of O&M Manual	Preparation of rule curve
					Yes/ No	Completed/ Pending	Yes/ No	Yes/ No	Yes/ No
1	2	3	4	5	6	7	8	9	10
164	MH09MH1478	Hatgaon-Ii	Chalisingaon	Earthen	Yes	Pending	No	No	No
165	MH09MH1964	Hijarya Nalla	Jamner	Earthen	Yes	Pending	No	No	No
166	MH09LH1997	Jamadi	Chalisingaon	Earthen	Yes	Pending	No	No	No
167	MH09MH1437	Jondhalkheda	Muktainagar	Earthen	Yes	Pending	No	No	No
168	MH09MH2012	Kang	Jamner	Earthen	Yes	Pending	No	No	No
169	MH09LH1998	Kholsar	Parola	Earthen	Yes	Pending	No	No	No
170	MH290LH2597	Kodgaon	Chalisingaon	Earthen	Yes	Pending	No	No	No
171	MH09LH1999	Kurha (Bhusawal)	Bhusawal	Earthen	Yes	Pending	No	No	No
172	MH09MH1962	Londhari	Jamner	Earthen	Yes	Pending	No	No	No
173	MH09MH1959	Matran Nalla	Raver	Earthen	Yes	Pending	No	No	No
174	MH09MH1963	Moygaon	Jamner	Earthen	Yes	Pending	No	No	No
175	MH09LH2000	Mundkheda	Chalisingaon	Earthen	Yes	Pending	No	No	No
176	MH09LH1407	Nashirabad	Jalgaon	Earthen	Yes	Pending	No	No	No
177	MH09HH1660	Nimbadevi	Yawal	Earthen	Yes	Pending	No	No	No
178	MH09MH1961	Odhare	Chalisingaon	Earthen	Yes	Pending	No	No	No
179	MH290LH2590	Ozarkheda	Bhusawal	Earthen	Yes	Pending	No	No	No
180	MH09MH1965	Paladhi	Jamner	Earthen	Yes	Pending	No	No	No
181	MH09LH2001	Pimpalgaon Golait	Jamner	Earthen	Yes	Pending	No	No	No
182	MH290LH2675	Pimpri Dambhurni	Pachora	Earthen	Yes	Pending	No	No	No
183	MH09LH2003	Shahapur	Jamner	Earthen	Yes	Pending	No	No	No
184	MH290LH2594	Shelgaon Barrage Medium Project	Jalgaon	Earthen	Yes	Pending	No	No	No
185	MH09LH2004	Shendurni	Jamner	Earthen	Yes	Pending	No	No	No
186	MH09LH2002	Sheri	Jamner	Earthen	Yes	Pending	No	No	No

Sr. No.	PIC (as per NRLD/DHARMA)	Sp. Dam (Name)	Location	Dam Type	Formation of Dam Safety unit	Technical Documentati on of Dam	Maintenance of Logbook of dam	Preparation of O&M Manual	Preparation of rule curve
					Yes/ No	Completed/ Pending	Yes/ No	Yes/ No	Yes/ No
1	2	3	4	5	6	7	8	9	10
187	MH09LH2005	Shirsoli -1	Jalgaon	Earthen	Yes	Pending	No	No	No
188	MH09LH1696	Shirsoli-2	Jalgaon	Earthen	Yes	Pending	No	No	No
189	MH09LH2006	Sunasgaon	Jamner	Earthen	Yes	Pending	No	No	No
190	MH09MH1966	Sur	Jamner	Earthen	Yes	Pending	No	No	No
191	MH09MH1336	Vadri	Yawal	Earthen	Yes	Pending	No	No	No
192	MH09LH2007	Vanegaon Rajuri	Pachora	Earthen	Yes	Pending	No	No	No
193	MH09MH2015	Varkhede Londhe Barrage Medium Project	Chalisgaon	Earthen	Yes	Pending	No	No	No
194	MH09LH2008	Vitner - 2	Jalgaon	Earthen	Yes	Pending	No	No	No
195	MH09HH1659	Wahzira	Yawal	Earthen	Yes	Pending	No	No	No
196	MH09LH0479	Wakadi	Jamner	Earthen	Yes	Pending	No	No	No
KIDC									
1	MH09MH1419	Aad	Peint	Earthen	Yes	Completed	No	No	No
2	MH09MH0824	Adivali	Shahapur	Earthen	Yes	Pending	No	No	No
3	MH09MH2039	Ambai	Trimbakeshwar	Earthen	Yes	Completed	No	No	No
4	MH09MH0323	Ambeghar	Pen	Earthen	Yes	Pending	No	No	No
5	MH09MH1019	Ausare	Karjat	Earthen	Yes	Pending	No	No	No
6	MH09MH0462	Bamnoli	Panvel	Earthen	Yes	Pending	No	No	No
7	MH09HH1011	Bhatsa	Shahapur	Masonry	Yes	Pending	No	No	No
8	MH09MH0422	Bhilavale	Khalapur	Earthen	Yes	Pending	No	No	No
9	MH09HH1107	Bhira (Forebay)	Mangaon	Earthen	Yes	Pending	No	No	No
10	MH09MH1132	Bhira (Pickup)	Mangaon	Earthen	Yes	Pending	No	No	No
11	MH09MH0050	Bhoj	Ambarnath	Earthen	Yes	Pending	No	No	No

Sr. No.	PIC (as per NRLD/DHARMA)	Sp. Dam (Name)	Location	Dam Type	Formation of Dam Safety unit	Technical Documentati on of Dam	Maintenance of Logbook of dam	Preparation of O&M Manual	Preparation of rule curve
					Yes/ No	Completed/ Pending	Yes/ No	Yes/ No	Yes/ No
1	2	3	4	5	6	7	8	9	10
12	MH09MH0976	Bubali	Surgana	Earthen	Yes	Completed	No	No	No
13	MH09MH1287	Chinchwad	Trimbakeshwar	Earthen	Yes	Completed	No	No	No
14	MH09MH1634	Cholmukh	Peint	Earthen	Yes	Completed	No	No	No
15	MH09MH0273	Danwati	Khalapur	Earthen	Yes	Pending	No	No	No
16	MH09LH0953	Deocope	Palghar	Earthen	Yes	Pending	No	No	No
17	MH09HH1173	Dhamni (Surya)	Vikramgad	Masonry	Yes	Pending	No	No	No
18	MH09MH0236	Dokshet	Pali	Earthen	Yes	Pending	No	No	No
19	MH09MH0274	Dolkhamb	Shahapur	Earthen	Yes	Pending	No	No	No
20	MH09LH0195	Dolwahal (Weir)	Roha	Other	Yes	Pending	No	No	No
21	MH09MH0339	Dongaste (Lohape)	Vada	Earthen	Yes	Pending	No	No	No
22	MH09MH0749	Ghotwade	Pali	Earthen	Yes	Pending	No	No	No
23	MH09MH1425	Harangaon	Peint	Earthen	Yes	Completed	No	No	No
24	MH09MH0858	Hattipada	Vasai	Earthen	Yes	Pending	No	No	No
25	MH09MH0563	Inambari	Peint	Earthen	Yes	Completed	No	No	No
26	MH09MH0302	Jambhe	Shahapur	Earthen	Yes	Pending	No	No	No
27	MH09MH0669	Jambhivali	Ambarnath	Earthen	Yes	Pending	No	No	No
28	MH09MH1036	Jambhurde	Murbad	Earthen	Yes	Pending	No	No	No
29	MH09MH1030	Jategaon	Trimbakeshwar	Earthen	Yes	Completed	No	No	No
30	MH09MH2040	Kachurli	Trimbakeshwar	Earthen	Yes	Completed	No	No	No
31	MH09MH0555	Kalote Makoshi	Khalapur	Earthen	Yes	Pending	No	No	No
32	MH09MH1017	Karle	Shriwardhan	Earthen	Yes	Pending	No	No	No
33	MH09MH0334	Kavele	Pali	Earthen	Yes	Pending	No	No	No
34	MH09MH0799	Kawadas (Pickup)	Vikramgad	Masonry	Yes	Pending	No	No	No
35	MH09MH1275	Khaire	Mahad	Earthen	Yes	Pending	No	No	No

Sr. No.	PIC (as per NRLD/DHARMA)	Sp. Dam (Name)	Location	Dam Type	Formation of Dam Safety unit	Technical Documentati on of Dam	Maintenance of Logbook of dam	Preparation of O&M Manual	Preparation of rule curve
					Yes/ No	Completed/ Pending	Yes/ No	Yes/ No	Yes/ No
1	2	3	4	5	6	7	8	9	10
36	MH09MH0354	Khand	Vikramgad	Earthen	Yes	Pending	No	No	No
37	MH09MH1092	Khandpe	Murbad	Earthen	Yes	Pending	No	No	No
38	MH09MH0825	Kharade	Shahapur	Earthen	Yes	Pending	No	No	No
39	MH09MH0975	Khindwadi	Mahad	Earthen	Yes	Pending	No	No	No
40	MH09MH0813	Khoch	Mokhada	Earthen	Yes	Pending	No	No	No
41	MH09MH0701	Kondgaon	Pali	Earthen	Yes	Pending	No	No	No
42	MH09MH0524	Kothurde	Mahad	Earthen	Yes	Pending	No	No	No
43	MH09MH1025	Kudki	Shrivardhan	Earthen	Yes	Pending	No	No	No
44	MH09MH1112	Lingwane	Peint	Earthen	Yes	Completed	No	No	No
45	MH09HH1670	Lower Ghatghar	Shahapur	Gravity	Yes	Pending	No	No	No
46	MH09MH0863	Mahim Kelwa	Palghar	Earthen	Yes	Pending	No	No	No
47	MH09MH0614	Manivali	Murbad	Earthen	Yes	Pending	No	No	No
48	MH09MH0805	Manor	Palghar	Earthen	Yes	Pending	No	No	No
49	MH09MH0469	Mohakhurd	Vikramgad	Masonry	Yes	Pending	No	No	No
50	MH09MH0498	Morbe	Panvel	Other	Yes	Pending	No	No	No
51	MH09MH0051	Musai	Shahapur	Earthen	Yes	Pending	No	No	No
52	MH09MH0297	Pabhare	Mhasala	Earthen	Yes	Pending	No	No	No
53	MH09MH0877	Pahuchibari	Peint	Earthen	Yes	Completed	No	No	No
54	MH09MH1044	Phansad	Murud	Earthen	Yes	Pending	No	No	No
55	MH09MH1324	Pimpurna	Javhar	Earthen	Yes	Pending	No	No	No
56	MH09MH1259	Punade	Uran	Earthen	Yes	Pending	No	No	No
57	MH09MH0748	Raitale	Dahanu	Earthen	Yes	Pending	No	No	No
58	MH09MH0461	Ranavali	Shriwardhan	Earthen	Yes	Pending	No	No	No
59	MH09MH2038	Roshani	Trimbakeshwar	Earthen	Yes	Completed	No	No	No

Sr. No.	PIC (as per NRLD/DHARMA)	Sp. Dam (Name)	Location	Dam Type	Formation of Dam Safety unit	Technical Documentati on of Dam	Maintenance of Logbook of dam	Preparation of O&M Manual	Preparation of rule curve
					Yes/ No	Completed/ Pending	Yes/ No	Yes/ No	Yes/ No
1	2	3	4	5	6	7	8	9	10
60	MH09MH1118	Sanderi	Mhasala	Earthen	Yes	Pending	No	No	No
61	MH09MH1531	Shinde (Peth)	Peint	Earthen	Yes	Completed	No	No	No
62	MH09MH2041	Shirale	Peint	Earthen	Yes	Completed	No	No	No
63	MH09MH1148	Shrigaon	Alibag	Earthen	Yes	Pending	No	No	No
64	MH09HH2037	Shrimant	Peint	Earthen	Yes	Completed	No	No	No
65	MH09MH0806	Solekh	Karjat	Earthen	Yes	Pending	No	No	No
66	MH09MH0607	Sutarwadi	Roha	Earthen	Yes	Pending	No	No	No
67	MH09MH0604	Thakurwadi	Murbad	Earthen	Yes	Pending	No	No	No
68	MH09MH0245	Unhere	Pali	Earthen	Yes	Pending	No	No	No
69	MH09MH1643	Upper Ghatghar	Akola	Other	Yes	Pending	No	No	No
70	MH09HH0384	Upper Vaitarana	Igatpuri.	Masonry	Yes	Pending	No	No	No
71	MH09MH0614	Usgaon	Bhiwandi	Earthen	Yes	Pending	No	No	No
72	MH09MH0909	Ustran	Panvel	Earthen	Yes	Pending	No	No	No
73	MH09MH1064	Vanjale	Murbad	Earthen	Yes	Pending	No	No	No
74	MH09MH1040	Varandh	Mahad	Earthen	Yes	Pending	No	No	No
75	MH09MH0054	Velholi	Shahapur	Earthen	Yes	Pending	No	No	No
76	MH09MH1602	Waigholpada	Trimbakeshwar	Earthen	Yes	Completed	No	No	No
77	MH09MH1164	Wandri	Palghar	Earthen	Yes	Pending	No	No	No
78	MH09MH1460	Wawa	Tala	Earthen	Yes	Pending	No	No	No
79	MH09MH1272	Adare	Chiplun	Earthen	Yes	Completed	No	No	Yes
80	MH09LH0463	Adeli	Vengurla	Earthen	Yes	Completed	Yes	No	No
81	MH09MH0754	Ambatkhoh	Chiplun	Earthen	Yes	Completed	No	No	Yes
82	MH09MH0746	Amboli	Sawantwadi	Earthen	Yes	Completed	Yes	No	No
83	MH09HH1855	Arjuna	Rajapur	Earthen	Yes	Completed	Yes	No	No

Sr. No.	PIC (as per NRLD/DHARMA)	Sp. Dam (Name)	Location	Dam Type	Formation of Dam Safety unit	Technical Documentati on of Dam	Maintenance of Logbook of dam	Preparation of O&M Manual	Preparation of rule curve
					Yes/ No	Completed/ Pending	Yes/ No	Yes/ No	Yes/ No
1	2	3	4	5	6	7	8	9	10
84	MH09MH1260	Asurde	Chiplun	Earthen	Yes	Completed	No	No	Yes
85	MH09HH1503	Awashi	Dapoli	Earthen	Yes	Completed	No	No	Yes
86	MH09HH0912	Barewadi	Rajapur	Earthen	Yes	Completed	No	No	Yes
87	MH09MH0855	Beni	Lanja	Earthen	Yes	Completed	No	No	Yes
88	MH09HH1579	Berdewadi	Lanja	Earthen	Yes	Completed	Yes	No	No
89	MH09HH1564	Bholawali	Madangarh	Earthen	Yes	Completed	No	No	Yes
90	MH09MH1891	Chinchwadi	Rajapur	Earthen	Yes	Completed	Yes	No	No
91	MH09MH1204	Chorgewadi	Kudal	Earthen	Yes	Completed	Yes	No	No
92	MH09MH1300	Dabhachiwadi	Kudal	Earthen	Yes	Completed	Yes	No	No
93	MH09LH0001	Dhamapur	Malvan	Earthen	Yes	Completed	Yes	No	No
94	MH09MH1181	Diwalwadi	Rajapur	Earthen	Yes	Completed	No	No	Yes
95	MH09MH0918	Gavane	Lanja	Earthen	Yes	Completed	No	No	Yes
96	MH09MH0412	Guhaghar	Guhagar	Earthen	Yes	Completed	No	No	Yes
97	MH09MH0565	Harkul	Kankavali	Earthen	Yes	Completed	Yes	No	No
98	MH09MH0550	Hateri	Kudal	Earthen	Yes	Completed	Yes	No	No
99	MH09MH0917	Kadwai	Sangneshwar	Earthen	Yes	Completed	No	No	Yes
100	MH09MH0851	Kalwande	Chiplun	Earthen	Yes	Completed	No	No	Yes
101	MH09MH1525	Karivade	Sawantwadi	Earthen	Yes	Completed	Yes	No	No
102	MH09HH1856	Kaykewadi	Rajapur	Earthen	Yes	Completed	Yes	No	N.A.
103	MH09MH0809	Kelamba	Lanja	Earthen	Yes	Completed	No	No	Yes
104	MH09MH1292	Khopad	Chiplun	Earthen	Yes	Completed	No	No	Yes
105	MH09MH1321	Konde	Rajapur	Earthen	Yes	Completed	No	No	Yes
106	MH09HH1360	Kondivali	Khed	Earthen	Yes	Completed	No	No	Yes
107	MH09MH0324	Lore	Kankavali	Earthen	Yes	Completed	Yes	No	No

Sr. No.	PIC (as per NRLD/DHARMA)	Sp. Dam (Name)	Location	Dam Type	Formation of Dam Safety unit	Technical Documentati on of Dam	Maintenance of Logbook of dam	Preparation of O&M Manual	Preparation of rule curve
					Yes/ No	Completed/ Pending	Yes/ No	Yes/ No	Yes/ No
1	2	3	4	5	6	7	8	9	10
108	MH09MH0437	Madkhol	Sawantwadi	Earthen	Yes	Completed	Yes	No	No
109	MH09LH0890	Malghar	Chiplun	Earthen	Yes	Completed	No	No	Yes
110	MH09MH1604	Moravane	Chiplun	Earthen	Yes	Completed	No	No	Yes
111	MH09HH1875	Muchkundi	Lanja	Earthen	Yes	Completed	Yes	No	No
112	MH09HH1058	Natuwadi	Khed	Earthen	Yes	Completed	No	Yes	Yes
113	MH09MH0667	Nileli	Kudal	Earthen	Yes	Completed	Yes	No	No
114	MH09MH1110	Nive	Sangneshwar	Earthen	Yes	Completed	No	No	Yes
115	MH09MH1105	Oras	Kudal	Earthen	Yes	Completed	Yes	No	No
116	MH09MH0321	Osargaon	Kankavali	Earthen	Yes	Completed	Yes	No	No
117	MH09MH1892	Ozar	Rajapur	Earthen	Yes	Completed	Yes	No	No
118	MH09MH0867	Ozaram	Kankavali	Earthen	Yes	Completed	Yes	No	N.A.
119	MH09MH0997	Panchanadi	Dapoli	Earthen	Yes	Completed	No	No	Yes
120	MH09MH1485	Panderi	Madangad	Earthen	Yes	Completed	No	No	Yes
121	MH09HH1567	Panhale	Lanja	Earthen	Yes	Completed	No	No	Yes
122	MH09MH0571	Pawashi	Kudal	Earthen	Yes	Completed	Yes	No	No
123	MH09MH0292	Phanaswadi	Chiplun	Earthen	Yes	Completed	No	No	Yes
124	MH09HH1635	Pimpalwadi	Khed	Earthen	Yes	Completed	No	Yes	Yes
125	MH09HH1065	Pimpar	Guhagar	Earthen	Yes	Completed	No	No	Yes
126	MH09LH0392	Poip	Malvan	Earthen	Yes	Completed	Yes	No	No
127	MH09MH0848	Pulas	Kudal	Earthen	Yes	Completed	Yes	No	No
128	MH09MH1893	Rangav	Sangneshwar	Earthen	Yes	Completed	Yes	No	N.A.
129	MH09MH1566	Sakharpa	Sangneshwar	Earthen	Yes	Completed	No	No	Yes
130	MH09MH1286	Sanamtemb	Sawantwadi	Earthen	Yes	Completed	Yes	No	No
131	MH09HH1857	Shelarwadi	Khed	Earthen	Yes	Completed	Yes	No	N.A.

Sr. No.	PIC (as per NRLD/DHARMA)	Sp. Dam (Name)	Location	Dam Type	Formation of Dam Safety unit	Technical Documentati on of Dam	Maintenance of Logbook of dam	Preparation of O&M Manual	Preparation of rule curve
					Yes/ No	Completed/ Pending	Yes/ No	Yes/ No	Yes/ No
1	2	3	4	5	6	7	8	9	10
132	MH09HH1404	Shil	Ratnagiri	Earthen	Yes	Completed	Yes	No	No
133	MH09MH0668	Shiposhi	Lanja	Earthen	Yes	Completed	No	No	Yes
134	MH09MH0257	Shirawali	Khed	Earthen	Yes	Completed	No	No	Yes
135	MH09MH0743	Shirgaon	Deogad	Earthen	Yes	Completed	Yes	Yes	N.A.
136	MH09MH1627	Shirsadi	Dapoli	Earthen	Yes	Completed	Yes	No	No
137	MH09MH0608	Shirwal	Sawantwadi	Earthen	Yes	Completed	No	No	Yes
138	MH09MH0827	Sondheghar	Dapoli	Earthen	Yes	Completed	No	No	Yes
139	MH09MH1894	Talavade	Rajapur	Earthen	Yes	Completed	Yes	No	No
140	MH09HH0665	Talewadi (Digas)	Kudal	Earthen	Yes	Completed	Yes	No	No
141	MH09MH1895	Talwat	Khed	Earthen	Yes	Completed	Yes	No	N.A.
142	MH09MH1361	Tangar	Dapoli	Earthen	Yes	Completed	No	No	Yes
143	MH09MH0696	Telewadi	Sangneshwar	Earthen	Yes	Completed	No	No	Yes
144	MH09HH1878	Tide	Mandangad	Earthen	Yes	Completed	Yes	No	No
145	MH09MH1281	Tithawali	Vaibhavwadi	Earthen	Yes	Completed	Yes	No	No
146	MH09MH0666	Vapholi	Sawantwadi	Earthen	Yes	Completed	Yes	No	No
147	MH09MH0745	Vhel	Lanja	Earthen	Yes	Completed	No	No	Yes
148	MH09MH1024	Zapade	Lanja	Earthen	Yes	Completed	No	No	Yes
149	MH09HH1880	Aruna	Vaibhavwadi	Earthen	Yes	Completed	Yes	No	Yes
150	MH09MH1896	Dendonwadi	Kankavali	Earthen	Yes	Pending	Yes	No	NA
151	MH09HH1648	Deoghar	Kankavali	Earthen	Yes	Completed	Yes	No	Yes
152	MH09HH1858	Korle Satandi	Devgad	Earthen	Yes	Pending	Yes	No	NA
153	MH09HH1881	Nadhavade	Vaibhavwadi	Earthen	Yes	Pending	Yes	No	NA
154	MH09MH1698	Otav	Kankavali	Earthen	Yes	Pending	Yes	No	NA
155	MH09MH1234	Shivdav	Kankavali	Earthen	Yes	Pending	Yes	No	NA

Sr. No.	PIC (as per NRLD/DHARMA)	Sp. Dam (Name)	Location	Dam Type	Formation of Dam Safety unit	Technical Documentati on of Dam	Maintenance of Logbook of dam	Preparation of O&M Manual	Preparation of rule curve
					Yes/ No	Completed/ Pending	Yes/ No	Yes/ No	Yes/ No
1	2	3	4	5	6	7	8	9	10
156	MH09HH1669	Tarandale	Kankavali	Earthen	Yes	Pending	Yes	No	NA
157	MH09LH1279	Tervanmedhe	Dodamarg	Earthen	Yes	Completed	Yes	No	Yes
158	MH09MH1071	Tilari Forebay Dam	Chandgad	Masonry	Yes	Completed	Yes	Yes	Yes
159	MH09HH0945	Tilari Interstate Project	Dodamarg	Masonry	Yes	Completed	Yes	No	Yes
160	MH09HH1134	Tilari Main Dam Dhamane	Chandgad	Masonry	Yes	Completed	Yes	Yes	Yes
161	MH09HH1854	Amboli (Murud)	Murud	Earthen	Yes	Completed	Yes	No	No
162	MH09MH1020	Dhasai	Murbad	Earthen	Yes	Pending	No	No	No
163	MH09HH1851	Domihira MI	Jawhar	Earthen	Yes	Pending	No	No	No
164	MH09HH1783	Gad River Med. Proj.	Sangneshwar	Earthen	Yes	Pending	No	No	No
165	MH09HH1590	Gadgadi	Sangneshwar	Earthen	Yes	Pending	No	No	No
166	MH09HH1551	Hetawane	Pen	Earthen	Yes	Completed	Yes	No	No
167	MH09MH1853	Padale	Murbad	Earthen	Yes	Pending	No	No	No
168	MH09HH1716	Palibhutawali MI	Karjat	Earthen	Yes	Pending	No	No	No
169	MH09MH1565	Panhalghar	Mangaon	Earthen	Yes	Completed	Yes	No	No
170	MH09MH1349	Tulyachapada	Mokhada	Earthen	Yes	Pending	No	No	No
171	MH09HH1580	Wagh MI	Mokhada	Earthen	Yes	Pending	No	No	No
S&WCD									
1	MH293LH3741	ST Kamth (M)	Atpadi	Earthen	Yes	Completed	Yes	No	No
2	MH293HH3021	Galvewadi (Waki)	Solapur	Earthen	Yes	Pending	Yes	No	No
3	MH293LH3070	Jinti Mi Tank	Karad	Earthen	Yes	Completed	Yes	No	No
4	MH293SH2969	M. I. Kalamwadi	Kolhapur	Earthen	Yes	Completed	Yes	No	No
5	MH293HH3001	M.I. Nishnap	Kolhapur	Earthen	Yes	Completed	Yes	No	No

Sr. No.	PIC (as per NRLD/DHARMA)	Sp. Dam (Name)	Location	Dam Type	Formation of Dam Safety unit	Technical Documentati on of Dam	Maintenance of Logbook of dam	Preparation of O&M Manual	Preparation of rule curve
					Yes/ No	Completed/ Pending	Yes/ No	Yes/ No	Yes/ No
1	2	3	4	5	6	7	8	9	10
6	MH293LH3026	M.I. Tank Aljapur	Solapur	Earthen	Yes	Pending	Yes	No	No
7	MH293MH3043	M.I. Tank Asane	Kolhapur	Earthen	Yes	Completed	Yes	No	No
8	MH293MH3004	M.I. Tank Barki	Kolhapur	Earthen	Yes	Completed	Yes	No	No
9	MH293LH3739	M.I. Bhandarwadi	Kolhapur	Earthen	Yes	Completed	Yes	No	No
10	MH293LH3015	M.I. Tank Borgaon	Solapur	Earthen	Yes	Completed	Yes	No	No
11	MH293LH3737	M.I. Tank Burambal	Kolhapur	Earthen	Yes	Completed	Yes	No	No
12	MH293LH3738	M.I. Tank Chandoli	Kolhapur	Earthen	Yes	Completed	Yes	No	No
13	MH293LH3002	M.I. Tank Gawadi	Kolhapur	Earthen	Yes	Completed	Yes	No	No
14	MH293MH2999	M.I. Tank Ijoli	Kolhapur	Earthen	Yes	Completed	Yes	No	No
15	MH293MH3007	M.I. Khamkarwadi	Kolhapur	Earthen	Yes	Completed	Yes	No	No
16	MH293MH3009	M.I. Tank Kiwal	Karad	Earthen	Yes	Completed	Yes	No	No
17	MH293HH3011	M.I. Kiwal Khajaiwadi	Karad	Earthen	Yes	Completed	Yes	No	No
18	MH293LH3010	M.I. Mandegaon	Solapur	Earthen	Yes	Pending	Yes	No	No
19	MH293LH3030	M.I. Matekarwadi	Karad	Earthen	Yes	Completed	Yes	No	No
20	MH293LH3740	M.I. Tank Nandwal	Kolhapur	Earthen	Yes	Completed	Yes	No	No
21	MH293LH3029	M.I. Tank Nechal	Patan	Earthen	Yes	Completed	Yes	No	No
22	MH293LH3003	M.I. Tank Nipani	Solapur	Earthen	Yes	Pending	Yes	No	No
23	MH293LH3025	M.I. Ranavarewadi	Kolhapur	Earthen	Yes	Completed	Yes	No	No
24	MH293MH3081	M.I. Tank Undale	Karad	Earthen	Yes	Completed	Yes	No	No
25	MH293MH3044	M.I. Tank Vakoli	Kolhapur	Earthen	Yes	Completed	Yes	No	No
26	MH293MH3005	M.I. Tank Varkute	Man	Earthen	Yes	Completed	Yes	No	No
27	MH293LH3000	M.I. Tank Yenape	Karad	Earthen	Yes	Completed	Yes	No	No
28	MH293LH3082	M.I. Gavase	Kolhapur	Earthen	Yes	Completed	Yes	No	No

Sr. No.	PIC (as per NRLD/DHARMA)	Sp. Dam (Name)	Location	Dam Type	Formation of Dam Safety unit	Technical Documentati on of Dam	Maintenance of Logbook of dam	Preparation of O&M Manual	Preparation of rule curve
					Yes/ No	Completed/ Pending	Yes/ No	Yes/ No	Yes/ No
1	2	3	4	5	6	7	8	9	10
29	MH293LH3076	M.I.Halkarni	Kolhapur	Earthen	Yes	Completed	Yes	No	No
30	MH293LH3024	M.I.Kudnur	Kolhapur	Earthen	Yes	Completed	Yes	No	No
31	MH293MH3079	M.I.Malatwadi	Kolhapur	Earthen	Yes	Completed	Yes	No	No
32	MH293LH3036	M.I.Nittur No.01	Kolhapur	Earthen	Yes	Completed	Yes	No	No
33	MH293LH3087	M.I. Ghatakarwadi	Kolhapur	Earthen	Yes	Completed	Yes	No	No
34	MH293HH3092	M.I. Vasnoli	Kolhapur	Earthen	Yes	Completed	Yes	No	No
35	MH293MH3013	M.I.Tank Bilur	Jath	Earthen	Yes	Completed	Yes	No	No
36	MH293HH3021	M.I.Tank Girjawde	Shirala	Earthen	Yes	Completed	Yes	No	No
37	MH293MH3022	M.I.Tank Tikondi	Jath	Earthen	Yes	Completed	Yes	No	No
38	MH293MH3088	M.I.Tank Velvatti	Kolhapur	Earthen	Yes	Completed	Yes	No	No
39	MH293MH3027	M.I. Zapachivadi	Kolhapur	Earthen	Yes	Completed	Yes	No	No
40	MH293SH3743	Mit Bhode	Pune	Earthen	Yes	Pending	Yes	No	No
41	MH293MH3094	Mit Pasure	Pune	Earthen	Yes	Pending	Yes	No	No
42	MH293MH3093	Mit Pusane	Pune	Earthen	Yes	Completed	Yes	No	No
43	MH293MH3090	Mit Varve (Khu)	Pune	Earthen	Yes	Pending	Yes	No	No
44	MH293MH3091	Naigaon 2	Khandala	Earthen	Yes	Pending	Yes	No	No
45	MH293HH3071	Palsawade	Satara	Earthen	Yes	Completed	Yes	No	No
46	MH293LH3078	S.T. Palshivane	Kolhapur	Earthen	Yes	Completed	Yes	No	No
47	MH293MH3042	S.T. Pimpalwadi	Kolhapur	Earthen	Yes	Completed	Yes	No	No
48	MH293MH3074	S.T. Airewadi	Kolhapur	Earthen	Yes	Completed	Yes	No	No
49	MH293MH3032	S.T. Avachitwadi	Kolhapur	Earthen	Yes	Completed	Yes	No	No
50	MH293LH3038	S.T. Gavdi Darfal	Solapur	Earthen	Yes	Completed	Yes	No	No
51	MH293LH3033	S.T. Gholasgaon,	Solapur	Earthen	Yes	Pending	Yes	No	No
52	MH293MH3075	S.T. Kouthali	Solapur	Earthen	Yes	Pending	Yes	No	No

Sr. No.	PIC (as per NRLD/DHARMA)	Sp. Dam (Name)	Location	Dam Type	Formation of Dam Safety unit	Technical Documentati on of Dam	Maintenance of Logbook of dam	Preparation of O&M Manual	Preparation of rule curve
					Yes/ No	Completed/ Pending	Yes/ No	Yes/ No	Yes/ No
1	2	3	4	5	6	7	8	9	10
53	MH293LH3034	S.T. Nerle	Solapur	Earthen	Yes	Pending	Yes	No	No
54		S.T. Umrani No.2	Jath	Earthen	Yes	Completed	Yes	No	No
55	MH293LH3040	S.T.Bodasewadi	Solapur	Earthen	Yes	Pending	Yes	No	No
56	MH293MH3077	S.T.Laxmi Dahiwadi	Solapur	Earthen	Yes	Pending	Yes	No	No
57	MH293MH3085	S.T.Yelvanugai	Kolhapur	Earthen	Yes	Completed	Yes	No	No
58	MH293LH3742	ST Manewadi (Jakrai Dara)	Atpadi	Earthen	Yes	Completed	Yes	No	No
59	MH293LH3017	ST Mitki (Dabai)	Atpadi	Earthen	Yes	Completed	Yes	No	No
60	MH293LH3019	ST Wakshewadi	Atpadi	Earthen	Yes	Completed	Yes	No	No
61	MH293MH3016	Storage Tank Zare	Atpadi	Earthen	Yes	Completed	Yes	No	No
62	MH293MH3023	Tulsan Savade	Karad	Earthen	Yes	Completed	Yes	No	No
63	MH293HH3080	Wani Chnichale	Solapur	Earthen	Yes	No	Yes	No	No
64	MH09LH1353	Yelgaon Mi Tank	Karad	Earthen	Yes	Completed	Yes	No	No
65		Aktargaon Mandad P.T.	Khalapur	Earthen	Yes	Pending	No	No	No
66	MH293HH3171	Alayachiwdi (P.T.)	Murbad	Earthen	Yes	Pending	No	No	No
67		Antravali Percolation. Tank	Sangameshwar	Earthen	Yes	Pending	No	No	No
68	MH293HH3146	Arale (P.T.)	Kalyan	Earthen	Yes	Pending	No	No	No
69	MH09MH1701	Asnas	Wada	Earthen	Yes	Pending	No	No	No
70	MH293MH3179	Asnoli (P.T.)	Shahapur	Earthen	Yes	Pending	No	No	No
71	MH09MH1394	Aswal M.I. Tank	Dahanu	Earthen	Yes	Pending	No	No	No
72		Balivare M.I. Tank	Karjat	Earthen	Yes	Pending	No	No	No
73	MH293LH3150	Bapsai (P.T.)	Kalyan	Earthen	Yes	Pending	No	No	No
74		Batisangde P.T.	Khalapur	Earthen	Yes	Pending	No	No	No

Sr. No.	PIC (as per NRLD/DHARMA)	Sp. Dam (Name)	Location	Dam Type	Formation of Dam Safety unit	Technical Documentati on of Dam	Maintenance of Logbook of dam	Preparation of O&M Manual	Preparation of rule curve
					Yes/ No	Completed/ Pending	Yes/ No	Yes/ No	Yes/ No
1	2	3	4	5	6	7	8	9	10
		Tank							
75		Bhale	Mangaon	Earthen	Yes	Pending	No	No	No
76		Bidwagle P.T. Tank	Alibag	Earthen	Yes	Pending	No	No	No
77		Boradpada (P.T.)	Ambernath	Earthen	Yes	Pending	No	No	No
78	MH293MH3148	Chavare (P.T.)	Kalyan	Earthen	Yes	Pending	No	No	No
79		Dahivali (P.T.)	Shahapur	Earthen	Yes	Pending	No	No	No
80	MH09MH1614	Devale	Poladpur	Earthen	Yes	Pending	No	No	No
81		Dhamni P.T. Tank	Panvel	Earthen	Yes	Pending	No	No	No
82		Dolhra St	Mokhada	Earthen	Yes	Pending	No	No	No
83	MH293LH3145	Falegaon (P.T.)	Kalyan	Earthen	Yes	Pending	No	No	No
84	MH293HH3165	Fanglosi (P.T.)	Murbad	Earthen	Yes	Pending	No	No	No
85		Gaulwadi M.I. Tank	Roha	Earthen	Yes	Pending	No	No	No
86	MH09MH2435	Gopalwadi	Rajapur	Earthen	Yes	Pending	No	No	No
87	MH293LH3140	Goregaon (P.T.)	Ambernath	Earthen	Yes	Pending	No	No	No
88	MH09MH1387	Hardkhale	Lanja	Earthen	Yes	Pending	No	No	No
89	MH09MH2391	Indavati	Lanja	Earthen	Yes	Pending	No	No	No
90		Jambrung M.I. Tank	Karjat	Earthen	Yes	Pending	No	No	No
91	MH09MH2394	Janavali	Kankavali	Earthen	Yes	Pending	No	No	No
92	MH293LH3143	Javsai (P.T.)	Ambernath	Earthen	Yes	Pending	No	No	No
93	MH293LH3181	Juchandra P.T.	Vasai	Earthen	Yes	Pending	No	No	No
94	MH09MH1637	Juwathi	Rajapur	Earthen	Yes	Pending	No	No	No
95	MH293MH3188	Kadvai Ghosalkarkond P.T.	Sangmeshwar	Minor	Yes	Pending	No	No	No
96	MH09MH1434	Kalshttipada M.I.S.	Javhar	Earthen	Yes	Pending	No	No	No

Sr. No.	PIC (as per NRLD/DHARMA)	Sp. Dam (Name)	Location	Dam Type	Formation of Dam Safety unit	Technical Documentati on of Dam	Maintance of Logbook of dam	Preparation of O&M Manual	Preparation of rule curve
					Yes/ No	Completed/ Pending	Yes/ No	Yes/ No	Yes/ No
1	2	3	4	5	6	7	8	9	10
97		Kamarle M.I. Tank	Alibag	Earthen	Yes	Pending	No	No	No
98	MH293MH3184	Karanjali Pazar Talav	Dapoli	Minor	Yes	Pending	No	No	No
99	MH09MH1406	Karvel M.I.Scheme	Saphale	Earthen	Yes	Pending	No	No	No
100	MH293MH3125	Karvele (P.T.)	Murbad	Earthen	Yes	Pending	No	No	No
101	MH09MH1527	Kasheli	Rajapur	Earthen	Yes	Pending	No	No	No
102	MH293LH3748	Kedurli	Murbad	Earthen	Yes	Pending	No	No	No
103	MH293LH3191	Kelavali Nikharewadi P.T.	Rajapur	Minor	Yes	Pending	No	No	No
104	MH293LH3190	Kelavali Thosarwadi P.T	Rajapur	Minor	Yes	Pending	No	No	No
105	MH293LH3158	Khandare (P.T.)	Murbad	Earthen	Yes	Pending	No	No	No
106		Khandpe M.I. Tank,	Karjat	Earthen	Yes	Pending	No	No	No
107	MH09MH1685	Kharsai	Mhasala	Earthen	Yes	Pending	No	No	No
108	MH293HH3153	Kheware (P.T.)	Murbad	Earthen	Yes	Pending	No	No	No
109	MH293LH3747	Kishor	Murbad	Earthen	Yes	Pending	No	No	No
110	MH09MH1524	Kokisare (Khambalwadi)	Vaibhavwadi	Earthen	Yes	Pending	No	No	No
111	MH293LH3163	Kolthan (P.T.)	Murbad	Earthen	Yes	Pending	No	No	No
112	MH09MH2434	Kondwadi	Rajapur	Earthen	Yes	Pending	No	No	No
113	MH293LH3147	Kosale (P.T.)	Kalyan	Earthen	Yes	Pending	No	No	No
114	MH293HH3187	Kosumb Karambele P.T.	Sangmeshwar	Minor	Yes	Pending	No	No	No
115	MH293MH3186	Kumbharkhani Bk. P.T.	Sangmeshwar	Minor	Yes	Pending	No	No	No
116	MH09MH1569	Kundanpada	Shahapur	Earthen	Yes	Pending	No	No	No

Sr. No.	PIC (as per NRLD/DHARMA)	Sp. Dam (Name)	Location	Dam Type	Formation of Dam Safety unit	Technical Documentati on of Dam	Maintenance of Logbook of dam	Preparation of O&M Manual	Preparation of rule curve
					Yes/ No	Completed/ Pending	Yes/ No	Yes/ No	Yes/ No
1	2	3	4	5	6	7	8	9	10
117	MH293MH3111	Kurwal	Khed	Earthen	Yes	Pending	No	No	No
118	MH293LH3749	Kusur Percolation Tank	Vaibhavwadi	Other	Yes	Pending	No	No	No
119	MH09MH2392	Kuwa	Lanja	Earthen	Yes	Pending	No	No	No
120	MH293MH3117	M.I. Tank Kosabi	Chiplun	Earthen	Yes	Pending	No	No	No
121	MH293MH3116	M.I. Tank Morde	Devrukh	Earthen	Yes	Pending	No	No	No
122	MH293MH3115	M.I. Tank Rajewadi	Chiplun	Earthen	Yes	Pending	No	No	No
123	MH293MH3177	Malegaon (P.T.)	Shahapur	Earthen	Yes	Pending	No	No	No
124	MH293LH3167	Malhed (P.T.)	Murbad	Earthen	Yes	Pending	No	No	No
125	MH293MH3185	Mavlange Pazar Talav	Sangmeshwar	Minor	Yes	Pending	No	No	No
126		Mendadi	Mhasala	Earthen	Yes	Pending	No	No	No
127	MH293LH3745	Mhasa	Murbad	Earthen	Yes	Pending	No	No	No
128	MH293MH3168	Moharai (P.T.)	Murbad	Earthen	Yes	Pending	No	No	No
129	MH293LH3746	Mohop	Murbad	Earthen	Yes	Pending	No	No	No
130	MH293MH3180	Mokhavane S.T.	Shahapur	Earthen	Yes	Pending	No	No	No
131		Muthavali M.I. Tank	Mangaon	Earthen	Yes	Pending	No	No	No
132	MH293LH3176	Nadgaon (P.T.)	Shahapur	Earthen	Yes	Pending	No	No	No
133		Nadhal M.I. Tank	Khalapur	Earthen	Yes	Pending	No	No	No
134	MH293MH3156	Nahyadi (P.T.)	Murbad	Earthen	Yes	Pending	No	No	No
135	MH293LH3149	Nalimbi (P.T.)	Kalyan	Earthen	Yes	Pending	No	No	No
136	MH09MH1420	Nandla	Murud	Earthen	Yes	Pending	No	No	No
137	MH09MH1526	Naniwade (Mahajanwadi)	Kankawali	Earthen	Yes	Pending	No	No	No
138	MH09MH1526	Naniwade	Kankawali	Earthen	Yes	Pending	No	No	No

Sr. No.	PIC (as per NRLD/DHARMA)	Sp. Dam (Name)	Location	Dam Type	Formation of Dam Safety unit	Technical Documentati on of Dam	Maintenance of Logbook of dam	Preparation of O&M Manual	Preparation of rule curve
					Yes/ No	Completed/ Pending	Yes/ No	Yes/ No	Yes/ No
1	2	3	4	5	6	7	8	9	10
		(Wadekarwadi)							
139	MH09MH2389	Pahur	Roha	Earthen	Yes	Pending	No	No	No
140	MH293HH3166	Palu (P.T.)	Murbad	Earthen	Yes	Pending	No	No	No
141	MH293LH3162	Parhe (P.T.)	Murbad	Earthen	Yes	Pending	No	No	No
142	MH09HH1625	Parule	Rajapur	Earthen	Yes	Pending	No	No	No
143	MH09MH1205	Pashane	Karjat	Earthen	Yes	Pending	No	No	No
144	MH293LH3170	Pasheni (P.T.)	Murbad	Earthen	Yes	Pending	No	No	No
145		Pathraj M.I. Tank	Karjat	Earthen	Yes	Pending	No	No	No
146	MH293MH3141	Pimploli (P.T.)	Ambernath	Earthen	Yes	Pending	No	No	No
147	MH293MH3192	Pinguli Percolation Tank	Kudal	Other	Yes	Pending	No	No	No
148	MH293MH3169	Rao (P.T.)	Murbad	Earthen	Yes	Pending	No	No	No
149	MH293LH3139	Sai Storage Tank	Mangaon	Earthen	Yes	Pending	No	No	No
150	MH293HH3175	Sakhroli (P.T.)	Shahapur	Earthen	Yes	Pending	No	No	No
151		Sarfalewadi	Roha	Earthen	Yes	Pending	No	No	No
152	MH09MH2394	Savdav	Kankavali	Earthen	Yes	Pending	No	No	No
153	MH09MH2387	Sayade	Mokhada	Earthen	Yes	Pending	No	No	No
154		Shahapada	Pen	Earthen	Yes	Pending	No	No	No
155	MH09MH1488	Sheldi	Khed	Earthen	Yes	Pending	No	No	No
156	MH293MH3172	Shelgaon (P.T.)	Murbad	Earthen	Yes	Pending	No	No	No
157	MH293MH3142	Shil (P.T.)	Ambernath	Earthen	Yes	Pending	No	No	No
158	MH293LH3155	Shirgaon (P.T.)	Murbad	Earthen	Yes	Pending	No	No	No
159	MH293MH3152	Shiroshi (P.T.)	Murbad	Earthen	Yes	Pending	No	No	No
160	MH293HH3120	Shirval	Kankavali	Earthen	Yes	Pending	No	No	No

Sr. No.	PIC (as per NRLD/DHARMA)	Sp. Dam (Name)	Location	Dam Type	Formation of Dam Safety unit	Technical Documentati on of Dam	Maintenance of Logbook of dam	Preparation of O&M Manual	Preparation of rule curve
					Yes/ No	Completed/ Pending	Yes/ No	Yes/ No	Yes/ No
1	2	3	4	5	6	7	8	9	10
161	MH293MH3161	Shisewadi (P.T.)	Murbad	Earthen	Yes	Pending	No	No	No
162		Siddheshwar	Sudhagad	Earthen	Yes	Pending	No	No	No
163	MH09MH2388	Sonavale	Murbad	Earthen	Yes	Pending	No	No	No
164	MH293HH3183	Soveli Pazar Talav	Dapoli	Minor	Yes	Pending	No	No	No
165	MH09MH2393	Sukondi-Waghine	Dapoli	Earthen	Yes	Pending	No	No	No
166	MH09MH2390	Tala Talegaon	Mhasala	Earthen	Yes	Pending	No	No	No
167	MH293LH3744	Talavali Percolation. Tank,	Guhagar	Earthen	Yes	Pending	No	No	No
168	MH293MH3118	Tambedi Percolation. Tank	Sangameshwar	Earthen	Yes	Pending	No	No	No
169		Teenvira	Alibag	Earthen	Yes	Pending	No	No	No
170	MH293MH3159	Tembhare (P.T.)	Murbad	Earthen	Yes	Pending	No	No	No
171	MH09MH1320	Tulshi	Mandangad	Earthen	Yes	Pending	No	No	No
172		Ujloli P.T.Tank	Khalapur	Earthen	Yes	Pending	No	No	No
173		Umroli (P.T.)	Murbad	Earthen	Yes	Pending	No	No	No
174		Umte	Alibag	Earthen	Yes	Pending	No	No	No
175		Usadi	Murud	Earthen	Yes	Pending	No	No	No
176		Vadimendadi	Mhasala	Earthen	Yes	Pending	No	No	No
177	MH293MH3157	Vaishakhare (P.T.)	Murbad	Earthen	Yes	Pending	No	No	No
178		Vajapur P.T. Tank	Panvel	Earthen	Yes	Pending	No	No	No
179		Varai P.T. Tank	Karjat	Earthen	Yes	Pending	No	No	No
180	MH293MH3121	Varde	Kudal	Earthen	Yes	Pending	No	No	No
181		Vavarle P.T. Tank	Khalapur	Earthen	Yes	Pending	No	No	No
182	MH09MH1417	Vidhe	Murbad	Earthen	Yes	Pending	No	No	No

Sr. No.	PIC (as per NRLD/DHARMA)	Sp. Dam (Name)	Location	Dam Type	Formation of Dam Safety unit	Technical Documentati on of Dam	Maintenance of Logbook of dam	Preparation of O&M Manual	Preparation of rule curve
					Yes/ No	Completed/ Pending	Yes/ No	Yes/ No	Yes/ No
1	2	3	4	5	6	7	8	9	10
183		Vihur M.I. Tank	Murud	Earthen	Yes	Pending	No	No	No
184	MH293MH3122	Vilawade	Sawantwadi	Earthen	Yes	Pending	No	No	No
185	MH09MH1576	Vinhere	Mahad	Earthen	Yes	Pending	No	No	No
186	MH09MH2395	Watul	Rajapur	Earthen	Yes	Pending	No	No	No
187	MH293MH3189	Zarye Pazar Talav	Rajapur	Minor	Yes	Pending	No	No	No
188	MH429LH3815	Adgaon S.T.	Loha	Earthen	Yes	Completed	Yes	No	No
189	MH293LH3266	Andhori S.T.	Ahmedpur	Earthen	Yes	Completed	Yes	No	No
190	MH293MH3270	Arda Tolaji S.T.	Mantha	Earthen	Yes	Completed	Yes	No	No
191	MH293HH3254	Bangarwadi M.I.	Patoda	Earthen	Yes	Completed	Yes	No	No
192	MH293MH3276	Daithana S.T.	Daithana	Earthen	Yes	Completed	Yes	No	No
193	MH293MH3263	Dhasawadi S.T	Ahmedpur	Earthen	Yes	Completed	Yes	No	No
194	MH293HH3235	Digras S.T.	Kandhar	Earthen	Yes	Completed	Yes	No	No
195	MH293LH3249	Doithan S.T.	Ashti	Earthen	Yes	Completed	Yes	No	No
196	MH293LH3247	Doundwadi S.T.	Parali	Earthen	Yes	Completed	Yes	No	No
197	MH293MH3274	Gavsud S.T.	Gavsud	Masonary	Yes	Completed	Yes	No	No
198	MH293MH3241	Ghatnandra Mi Tank	Aurangabad	Earthen	Yes	Completed	Yes	No	No
199	MH293LH3248	Girwali S.T.	Ambajogai	Earthen	Yes	Completed	Yes	No	No
200	MH293HH3233	Gogdari S.T.	Kandhar	Earthen	Yes	Completed	Yes	No	No
201	MH293MH3228	Ibrahimpur M.I.Tank	Degloor	Earthen	Yes	Completed	Yes	No	No
202	MH293MH3221	Jahur M. I. Tank	Mukhed	Earthen	Yes	Completed	Yes	No	No
203	MH293LH3256	Jaknal St	Udgir	Earthen	Yes	Completed	Yes	No	No
204	MH293HH3238	Kadamachi Wadi ST	Loha	Earthen	Yes	Completed	Yes	No	No
205	MH293HH3275	Kamtha S.T.	Kamtha	Earthen	Yes	Completed	Yes	No	No

Sr. No.	PIC (as per NRLD/DHARMA)	Sp. Dam (Name)	Location	Dam Type	Formation of Dam Safety unit	Technical Documentati on of Dam	Maintenance of Logbook of dam	Preparation of O&M Manual	Preparation of rule curve
					Yes/ No	Completed/ Pending	Yes/ No	Yes/ No	Yes/ No
1	2	3	4	5	6	7	8	9	10
206	MH293LH3252	Karegaon M.I.	Patoda	Earthen	Yes	Completed	Yes	No	No
207	MH293MH3273	Kawaldara S.T.	Kawaldara	Earthen	Yes	Completed	Yes	No	No
208	MH293MH3225	Kawana M.I. Tank	Hadgaon	Earthen	Yes	Completed	Yes	No	No
209	MH293HH3258	Kshetrphal St	Udgir	Earthen	Yes	Completed	Yes	No	No
210	MH293HH3242	Lohara S.T.	Hingoli	Earthen	Yes	Completed	Yes	No	No
211	MH293MH3250	Matkuli S.T.	Ashti	Earthen	Yes	Completed	Yes	No	No
212	MH293MH3234	Mohija-Paranda S.T.	Kandhar	Earthen	Yes	Completed	Yes	No	No
213	MH293HH3259	Nalgir Mi Tank	Udgir	Earthen	Yes	Completed	Yes	No	No
214	MH293MH3220	Nanda M.I. Tank	Bhokar	Earthen	Yes	Completed	Yes	No	No
215	MH293MH3231	Nandanshivani S.T.	Kandhar	Earthen	Yes	Completed	Yes	No	No
216	MH293MH3232	Palaswadi S.T.	Kandhar	Earthen	Yes	Completed	Yes	No	No
217	MH293MH3255	Rohina S.T.	Chakur	Earthen	Yes	Completed	Yes	No	No
218	MH293MH3271	Sarati Mi Tank	Naldurg City	Earthen	Yes	Completed	Yes	No	No
219	MH293LH3756	Shevgal Tanda S.T.	Ghanasavangi	Earthen	Yes	Completed	Yes	No	No
220	MH293MH3229	Shriganwadi MI	Kandhar	Earthen	Yes	Completed	Yes	No	No
221	MH293MH3260	Sukani Mi Tank	Udgir	Earthen	Yes	Completed	Yes	No	No
222	MH293LH3757	Tanwadi S.T.	Ghanasavangi	Earthen	Yes	Completed	Yes	No	No
223	MH293HH3265	Thawara Tanda S.T	Ahmedpur	Earthen	Yes	Completed	Yes	No	No
224	MH293MH3264	Umerga Retu S.T	Jalkot	Earthen	Yes	Completed	Yes	No	No
225	MH293HH3223	Undri Manjari S.T.	Mukhed	Earthen	Yes	Completed	Yes	No	No
226	MH293MH3224	Vartala S.T.	Mukhed	Earthen	Yes	Completed	Yes	No	No
227	MH293MH3239	Waghdarwadi S.T.	Loha	Earthen	Yes	Completed	Yes	No	No
228	MH293HH3262	Wagholi S.T.	Chakur	Earthen	Yes	Completed	Yes	No	No
229	MH293MH3261	Wanjarwadi ST	Renapur	Earthen	Yes	Completed	Yes	No	No

Sr. No.	PIC (as per NRLD/DHARMA)	Sp. Dam (Name)	Location	Dam Type	Formation of Dam Safety unit	Technical Documentati on of Dam	Maintenance of Logbook of dam	Preparation of O&M Manual	Preparation of rule curve
					Yes/ No	Completed/ Pending	Yes/ No	Yes/ No	Yes/ No
1	2	3	4	5	6	7	8	9	10
230	MH09LH2111	Warsangvi	Kinwat	Earthen	Yes	Completed	Yes	No	No
231	MH293MH3227	Wazar S.T.	Degloor	Earthen	Yes	Completed	Yes	No	No
232	MH293MH3315	Shindodi	Nashik		Yes	Pending	No	No	No
233	MH293VH3302	Shivajinagar	Nashik		Yes	Pending	No	No	No
234	MH293HH3283	(M.I) Bilwatirth	Nashik		Yes	Pending	No	No	No
235	MH293HH3285	(M.I) Parsul	Nashik		Yes	Pending	No	No	No
236	MH293HH3300	(M.I.) Aambe	Nashik		Yes	Pending	No	No	No
237	MH293HH3303	(M.I.) Achegaon	Nashik		Yes	Pending	No	No	No
238	MH293HH3311	(M.I.) Boradi	Nashik		Yes	Pending	No	No	No
239	MH293HH3313	(M.I.) Dhormal	Nashik		Yes	Completed	No	No	No
240	MH293HH3314	(M.I.) Engaon	Nashik		Yes	Completed	No	No	No
241	MH293LH3279	(M.I.) Indore	Nashik		Yes	Completed	No	No	No
242	MH293LH3281	(M.I.) Jalchakra	Nashik		Yes	Completed	No	No	No
243	MH293LH3284	(M.I.) Janori	Nashik		Yes	Completed	No	No	No
244	MH293LH3290	(M.I.) Lonisim	Nashik		Yes	Completed	No	No	No
245	MH293LH3295	(M.I.) Mahalkali,Ner	Nashik		Yes	Pending	No	No	No
246	MH293LH3308	Pimpripancham	Nashik		Yes	Completed	No	No	No
247	MH293LH3309	(M.I.) Rahud	Nashik		Yes	Pending	No	No	No
248	MH293LH3758	(M.I.) Ruikheda	Nashik		Yes	Completed	No	No	No
249	MH293LH3759	Sajgaon Mohadi	Nashik		Yes	Pending	No	No	No
250	MH293LH3760	(M.I.) Shelave	Nashik		Yes	Completed	No	No	No
251	MH293LH3761	(M.I.)Chinchave	Nashik		Yes	Pending	No	No	No
252	MH293LH3762	(Mi) Alangun	Nashik		Yes	Pending	No	No	No
253	MH293LH3763	(Mi) Dudgaon	Nashik		Yes	Pending	No	No	No

Sr. No.	PIC (as per NRLD/DHARMA)	Sp. Dam (Name)	Location	Dam Type	Formation of Dam Safety unit	Technical Documentati on of Dam	Maintenance of Logbook of dam	Preparation of O&M Manual	Preparation of rule curve
					Yes/ No	Completed/ Pending	Yes/ No	Yes/ No	Yes/ No
1	2	3	4	5	6	7	8	9	10
254	MH293MH3278	(Mi) Kevadapani	Nashik		Yes	Pending	No	No	No
255	MH293MH3280	(Mi) Kokangaon	Nashik		Yes	Pending	No	No	No
256	MH293MH3282	(Mi) Kumsadi	Nashik		Yes	Pending	No	No	No
257	MH293MH3289	(Mi) Kuttarbari	Nashik		Yes	Pending	No	No	No
258	MH293MH3292	(Mi) Madani	Nashik		Yes	Pending	No	No	No
259	MH293MH3293	(Mi) Nanduri	Nashik		Yes	Pending	No	No	No
260	MH293MH3297	Pahur Pimpalgaon	Nashik		Yes	Pending	No	No	No
261	MH293MH3298	(Mi) Ranipur	Nashik		Yes	Pending	No	No	No
262	MH293MH3299	(Mi) Shirvade	Nashik		Yes	Pending	No	No	No
263	MH293MH3301	(Mi) Sonari	Nashik		Yes	Pending	No	No	No
264	MH293MH3304	(Mi) Takedeogaon	Nashik		Yes	Pending	No	No	No
265	MH293MH3305	(P.T.) Kharde	Nashik		Yes	Pending	No	No	No
266	MH293MH3306	M.I.Thanepada	Nashik		Yes	Pending	No	No	No
267	MH293MH3310	P.T. Panzandeo Dhotane	Nashik		Yes	Pending	No	No	No
268	MH294MH2695	Hiwara	Deoli	Earthen	Yes	Pending	No	No	No
269	MH294MH2552	Jiwati	Jiwati	Earthen	Yes	Pending	No	No	No
270	MH09LH0269	Khapari	Arvi	Earthen	Yes	Pending	No	No	No
271	MH294LH2551	Mahajantola	Deori	Earthen	Yes	Pending	No	No	No
272	MH294MH2548	Malatpur	Arvi	Earthen	Yes	Pending	No	No	No
273	MH294MH2550	Waifad(Pitesur)	Hingna	Earthen	Yes	Pending	No	No	No
274	MH294MH2958	Ambona	Umarkhed	Earthen	Yes	Pending	No	No	No
275	MH294LH3769	Amdari	Manora	Earthen	Yes	Pending	No	No	No
276	MH294MH2608	Amdori	Chandur Railway	Earthen	Yes	Pending	No	No	No

Sr. No.	PIC (as per NRLD/DHARMA)	Sp. Dam (Name)	Location	Dam Type	Formation of Dam Safety unit	Technical Documentati on of Dam	Maintenance of Logbook of dam	Preparation of O&M Manual	Preparation of rule curve
					Yes/ No	Completed/ Pending	Yes/ No	Yes/ No	Yes/ No
1	2	3	4	5	6	7	8	9	10
277	MH294MH2721	Ancharwadi No1	Chikhali	Earthen	Yes	Pending	No	No	No
278	MH294HH2918	Anji	Ralegaon	Earthen	Yes	Pending	No	No	No
279	MH294MH2849	Antraj	Khamgaon	Earthen	Yes	Pending	No	No	No
280	MH294LH2677	Asegaon	Mangrulpeer	Earthen	Yes	Pending	No	No	No
281	MH294LH2686	AsolaKhurd	Manora	Earthen	Yes	Pending	No	No	No
282	MH294HH2584	Bahada	Warud	Earthen	Yes	Pending	No	No	No
283	MH294MH2769	Bodegaon	Buldana	Earthen	Yes	Pending	No	No	No
284	MH294MH2617	Borgaon	Akola	Earthen	Yes	Pending	No	No	No
285	MH294MH2852	Borjawala	Khamgaon	Earthen	Yes	Pending	No	No	No
286	MH294MH2715	Borvha	Manora	Earthen	Yes	Pending	No	No	No
287	MH294LH2856	Botha	Khamgaon	Earthen	Yes	Pending	No	No	No
288	MH294LH2908	Chaigaon	Mehkar	Earthen	Yes	Pending	No	No	No
289	MH09LH1000	Chandai	Chikhali	Earthen	Yes	Pending	No	No	No
290	MH294MH2704	Chausala	Manora	Earthen	Yes	Pending	No	No	No
291	MH294LH2609	Chichpani	Akot	Earthen	Yes	Pending	No	No	No
292	MH294MH2826	Chikhali	Chikhali	Earthen	Yes	Pending	No	No	No
293	MH294MH2679	Chikhli	Manora	Earthen	Yes	Pending	No	No	No
294	MH294MH2732	Chorpangra	Lonar	Earthen	Yes	Pending	No	No	No
295	MH294MH2586	Dahendri	Chikhaldara	Earthen	Yes	Pending	No	No	No
296	MH294MH2779	Dahid	Buldana	Earthen	Yes	Pending	No	No	No
297	MH294MH2598	Dahigaon Dhanora	Tiosa	Earthen	Yes	Pending	No	No	No
298	MH294LH3765	Dastapur	Tiosa	Earthen	Yes	Pending	No	No	No
299	MH294MH2805	Dhamangaon Badhe	Motala	Earthen	Yes	Pending	No	No	No
300	MH294MH2795	Dhamangaon	Motala	Earthen	Yes	Pending	No	No	No

Sr. No.	PIC (as per NRLD/DHARMA)	Sp. Dam (Name)	Location	Dam Type	Formation of Dam Safety unit	Technical Documentati on of Dam	Maintenance of Logbook of dam	Preparation of O&M Manual	Preparation of rule curve
					Yes/ No	Completed/ Pending	Yes/ No	Yes/ No	Yes/ No
1	2	3	4	5	6	7	8	9	10
		Deshmukh							
301	MH294HH2957	DhanjTanda	Umarkhed	Earthen	Yes	Pending	No	No	No
302	MH294MH2706	Dhanora(Bhuse)	Manora	Earthen	Yes	Pending	No	No	No
303	MH294MH2640	Dharpimpri	Malegaon	Earthen	Yes	Pending	No	No	No
304	MH294MH2633	Dhodap	Risod	Earthen	Yes	Pending	No	No	No
305	MH294MH2949	Dhotra	Kalamb	Earthen	Yes	Pending	No	No	No
306	MH294MH2625	Dhumka	Washim	Earthen	Yes	Pending	No	No	No
307	MH294SH2924	Dudhana	Yeotmal	Earthen	Yes	Pending	No	No	No
308	MH294MH2909	DurgaboriSt	Mehkar	Earthen	Yes	Pending	No	No	No
309	MH294LH2919	Eklara	Ralegaon	Earthen	Yes	Pending	No	No	No
310	MH294MH2683	Fulumri	Manora	Earthen	Yes	Pending	No	No	No
311	MH294MH2955	Gajipur	Pusad	Earthen	Yes	Pending	No	No	No
312		Ganeshpur	Risod	Earthen	Yes	Pending	No	No	No
313	MH294MH2890	Ganeshpur	Khamgaon	Earthen	Yes	Pending	No	No	No
314	MH294MH2605	Ganeshpur Wadhona	Nandgaon Khandeshwar	Earthen	Yes	Pending	No	No	No
315	MH294MH2893	Garadgaon	Khamgaon	Earthen	Yes	Pending	No	No	No
316	MH294HH2718	Gartek	Manora	Earthen	Yes	Pending	No	No	No
317	MH294MH2632	Gaundhala	Risod	Earthen	Yes	Pending	No	No	No
318	MH294LH2954	Ghanmukh	Mahagaon	Earthen	Yes	Pending	No	No	No
319	MH294MH2925	Ghatana	Yeotmal	Earthen	Yes	Pending	No	No	No
320	MH294HH2593	Ghatkheda	Amravati	Earthen	Yes	Pending	No	No	No
321	MH294MH2555	Ghodadeo	Morshi	Earthen	Yes	Pending	No	No	No
322	MH294LH2615	Ghonga	Murtijapur	Earthen	Yes	Pending	No	No	No

Sr. No.	PIC (as per NRLD/DHARMA)	Sp. Dam (Name)	Location	Dam Type	Formation of Dam Safety unit	Technical Documentati on of Dam	Maintenance of Logbook of dam	Preparation of O&M Manual	Preparation of rule curve
					Yes/ No	Completed/ Pending	Yes/ No	Yes/ No	Yes/ No
1	2	3	4	5	6	7	8	9	10
323	MH294MH2948	Ghoti	Ghatanji	Earthen	Yes	Pending	No	No	No
324	MH294MH2687	Gid	Manora	Earthen	Yes	Pending	No	No	No
325	MH294MH2689	GokhiGiroli	Manora	Earthen	Yes	Pending	No	No	No
326	MH294LH2589	Gondvihir	Paratwada	Earthen	Yes	Pending	No	No	No
327	MH294LH2592	Gondwagholi	Paratwada	Earthen	Yes	Pending	No	No	No
328	MH294MH2935	Gondwakadi	Kelapur	Earthen	Yes	Pending	No	No	No
329	MH294HH2727	Hanwatkhed	Sindkhed Raja	Earthen	Yes	Pending	No	No	No
330		Hatola	Yeotmal	Earthen	Yes	Pending	No	No	No
331	MH294MH2611	Hivra	Patur	Earthen	Yes	Pending	No	No	No
332	MH294MH2602	Hiwara	Nandgaon Khandeshwar	Earthen	Yes	Pending	No	No	No
333		Hiwra(Lahe)	Karanja Lad	Earthen	Yes	Pending	No	No	No
334	MH294LH2726	Jagdari	Sindkhed Raja	Earthen	Yes	Pending	No	No	No
335	MH294MH2942	JamwadiT	Yeotmal	Earthen	Yes	Pending	No	No	No
336	MH294HH2911	Janefal	Mehkar	Earthen	Yes	Pending	No	No	No
337	MH09LH0699	Januna	Khamgaon	Earthen	Yes	Pending	No	No	No
338	MH294LH2910	Januna	Mehkar	Earthen	Yes	Pending	No	No	No
339	MH294MH2631	Jawala	Risod	Earthen	Yes	Completed	No	No	No
340	MH294LH2903	Kalapvihir	Mehkar	Earthen	Yes	Pending	No	No	No
341	MH09MH2080	Kalegaon	Lonar	Earthen	Yes	Pending	No	No	No
342	MH294HH2616	Kanadi	Murtijapur	Earthen	Yes	Pending	No	No	No
343	MH294HH2932	Kapra	Yeotmal	Earthen	Yes	Pending	No	No	No
344	MH294MH2630	Karda	Washim	Earthen	Yes	Pending	No	No	No
345	MH294LH2610	Karhi	Akot	Earthen	Yes	Pending	No	No	No

Sr. No.	PIC (as per NRLD/DHARMA)	Sp. Dam (Name)	Location	Dam Type	Formation of Dam Safety unit	Technical Documentati on of Dam	Maintenance of Logbook of dam	Preparation of O&M Manual	Preparation of rule curve
					Yes/ No	Completed/ Pending	Yes/ No	Yes/ No	Yes/ No
1	2	3	4	5	6	7	8	9	10
346	MH294MH2624	Karli	Washim	Earthen	Yes	Pending	No	No	No
347	MH294MH2714	Karli-1	Manora	Earthen	Yes	Pending	No	No	No
348	MH294MH2953	Kasola	Mahagaon	Earthen	Yes	Pending	No	No	No
349	MH294LH2816	Katwada	Chikhali	Earthen	Yes	Pending	No	No	No
350	MH294LH2806	Kavhala	Chikhali	Earthen	Yes	Pending	No	No	No
351	MH294MH2600	Kekatpur	Tiosa	Earthen	Yes	Pending	No	No	No
352	MH09LH0681	Khandala	Washim	Earthen	Yes	Pending	No	No	No
353	MH294LH3771	Khandala	Lonar	Earthen	Yes	Pending	No	No	No
354	MH294MH2791	Khandwa	Motala	Earthen	Yes	Pending	No	No	No
355	MH294HH2928	Kharad	Yeotmal	Earthen	Yes	Pending	No	No	No
356	MH294MH2591	Khatijapur	Paratwada	Earthen	Yes	Pending	No	No	No
357	MH294MH2676	Kolambi	Mangrulpeer	Earthen	Yes	Pending	No	No	No
358	MH294MH2801	KolhiGolar	Motala	Earthen	Yes	Pending	No	No	No
359	MH294MH2619	Kumbhari	Akola	Earthen	Yes	Pending	No	No	No
360	MH294MH2945	Kumbharkinhi	Yeotmal	Earthen	Yes	Pending	No	No	No
361	MH294MH2638	Kurala	Malegaon	Earthen	Yes	Pending	No	No	No
362	MH294MH2943	Lohatwadi	Yeotmal	Earthen	Yes	Pending	No	No	No
363	MH294LH2933	Mahagaon	Maregaon	Earthen	Yes	Pending	No	No	No
364	MH294MH2603	Mahimapur	Nandgaon Khandeshwar	Earthen	Yes	Pending	No	No	No
365	MH294LH2678	Majlapur	Mangrulpeer	Earthen	Yes	Pending	No	No	No
366	MH294LH3768	Malegaon	Malegaon	Earthen	Yes	Pending	No	No	No
367	MH294MH2599	Malegaon	Amravati	Earthen	Yes	Pending	No	No	No
368	MH294MH2634	Mandwa	Risod	Earthen	Yes	Pending	No	No	No

Sr. No.	PIC (as per NRLD/DHARMA)	Sp. Dam (Name)	Location	Dam Type	Formation of Dam Safety unit	Technical Documentati on of Dam	Maintenance of Logbook of dam	Preparation of O&M Manual	Preparation of rule curve
					Yes/ No	Completed/ Pending	Yes/ No	Yes/ No	Yes/ No
1	2	3	4	5	6	7	8	9	10
369	MH294MH2916	Maregaon	Mohda	Earthen	Yes	Pending	No	No	No
370	MH294MH2950	Maregaon	Ghatanji	Earthen	Yes	Pending	No	No	No
371	MH294MH2642	Masla	Malegaon	Earthen	Yes	Pending	No	No	No
372	MH294MH2774	Matala	Buldana	Earthen	Yes	Pending	No	No	No
373	MH294MH2821	Misalwadi	Chikhali	Earthen	Yes	Pending	No	No	No
374	MH294MH2670	Mohari	Mangrulpeer	Earthen	Yes	Pending	No	No	No
375	MH09LH0003	Mudana	Mahagaon	Earthen	Yes	Pending	No	No	No
376	MH294MH2641	Mungla	Malegaon	Earthen	Yes	Pending	No	No	No
377	MH294MH2556	Nagthana-1	Warud	Earthen	Yes	Pending	No	No	No
378	MH294HH2672	Nandkheda	Mangrulpeer	Earthen	Yes	Pending	No	No	No
379	MH294HH2722	No.01 Hiwarkhed	Khamgaon	Earthen	Yes	Pending	No	No	No
380	MH294MH2896	No.03 Hiwarkhed	Khamgaon	Earthen	Yes	Pending	No	No	No
381	MH294MH2899	No.1,Shivani Armal.	Deulgaon Raja	Earthen	Yes	Pending	No	No	No
382	MH294MH2951	PahurTanda	Kalamb	Earthen	Yes	Pending	No	No	No
383	MH294MH2735	Palaskhed Bhat	Buldana	Earthen	Yes	Pending	No	No	No
384	MH294MH2709	Panchala	Digras	Earthen	Yes	Pending	No	No	No
385	MH294HH2734	PangriKesapur	Buldana	Earthen	Yes	Pending	No	No	No
386	MH294LH2809	Patoda	Chikhali	Earthen	Yes	Pending	No	No	No
387	MH294MH2940	Pendhari	Maregaon	Earthen	Yes	Pending	No	No	No
388	MH294MH2614	Pimpalshenda	Murtijapur	Earthen	Yes	Pending	No	No	No
389	MH294LH3770	Pimperkhed.	Sindkhed Raja	Earthen	Yes	Pending	No	No	No
390	MH294MH2901	PimpriGawali	Khamgaon	Earthen	Yes	Pending	No	No	No
391	MH294MH2915	PimpriHatgaon	Yeotmal	Earthen	Yes	Pending	No	No	No
392	MH294MH2671	PimpriKh	Mangrulpeer	Earthen	Yes	Pending	No	No	No

Sr. No.	PIC (as per NRLD/DHARMA)	Sp. Dam (Name)	Location	Dam Type	Formation of Dam Safety unit	Technical Documentati on of Dam	Maintenance of Logbook of dam	Preparation of O&M Manual	Preparation of rule curve
					Yes/ No	Completed/ Pending	Yes/ No	Yes/ No	Yes/ No
1	2	3	4	5	6	7	8	9	10
393	MH294MH2961	Piranj	Umardhed	Earthen	Yes	Pending	No	No	No
394	MH294LH2956	Pofali	Umardhed	Earthen	Yes	Pending	No	No	No
395	MH294MH2914	Pt Somnathsagar	Buldhana	Earthen	Yes	Pending	No	No	No
396	MH294LH2618	Punoti	Barshitakli	Earthen	Yes	Pending	No	No	No
397	MH294MH2583	Pusali	Warud	Earthen	Yes	Pending	No	No	No
398	MH09MH1236	Rajura	Amravati	Earthen	Yes	Pending	No	No	No
399	MH294MH2939	Rampur	Maregaon	Earthen	Yes	Pending	No	No	No
400	MH294MH2682	Ratanwadi	Manora	Earthen	Yes	Pending	No	No	No
401	MH294MH2643	Ridhora	Malegaon	Earthen	Yes	Pending	No	No	No
402	MH294HH2684	Rui	Manora	Earthen	Yes	Pending	No	No	No
403	MH294HH2697	Rushi	Karanja Lad	Earthen	Yes	Pending	No	No	No
404	MH294LH2934	Saganapur	Maregaon	Earthen	Yes	Pending	No	No	No
405	MH294MH2673	SarsiBoth-1	Mangrulpeer	Earthen	Yes	Pending	No	No	No
406	MH09MH0368	Sarswati	Chandur Railway	Earthen	Yes	Pending	No	No	No
407	MH294LH2582	Satnoor	Warud	Earthen	Yes	Pending	No	No	No
408	MH294MH2621	Sawanga	Washim	Earthen	Yes	Pending	No	No	No
409	MH294MH2905	SawangiMaliNo1	Mehkar	Earthen	Yes	Pending	No	No	No
410	MH294HH2906	SawangiMaliNo2	Mehkar	Earthen	Yes	Pending	No	No	No
411	MH294MH2669	Sawargaon	Mangrulpeer	Earthen	Yes	Pending	No	No	No
412	MH294LH2622	Sawargaon Jire	Washim	Earthen	Yes	Pending	No	No	No
413	MH294MH2613	SawargaonBungla	Patur	Earthen	Yes	Pending	No	No	No
414	MH294MH2554	Sawarpani	Sawarpani	Earthen	Yes	Pending	No	No	No
415	MH294LH2959	Senad	Mahagaon	Earthen	Yes	Pending	No	No	No
416	MH294HH2694	Shaha	Karanja Lad	Earthen	Yes	Pending	No	No	No

Sr. No.	PIC (as per NRLD/DHARMA)	Sp. Dam (Name)	Location	Dam Type	Formation of Dam Safety unit	Technical Documentati on of Dam	Maintenance of Logbook of dam	Preparation of O&M Manual	Preparation of rule curve
					Yes/ No	Completed/ Pending	Yes/ No	Yes/ No	Yes/ No
1	2	3	4	5	6	7	8	9	10
417	MH294MH2772	Shekapur	Buldana	Earthen	Yes	Pending	No	No	No
418	MH294HH2601	Shevati	Amravati	Earthen	Yes	Pending	No	No	No
419	MH294HH2937	Shiwanala	Maregaon	Earthen	Yes	Pending	No	No	No
420	MH294MH2941	Singandohn	Yeotmal	Earthen	Yes	Pending	No	No	No
421	MH294MH2674	Singdoha	Mangrulpeer	Earthen	Yes	Pending	No	No	No
422	MH294LH2649	Smothana	Malegaon	Earthen	Yes	Pending	No	No	No
423	MH294HH2698	Sohal	Karanja Lad	Earthen	Yes	Pending	No	No	No
424	MH294MH2913	Sonapalli	Jalgaon Jamod	Earthen	Yes	Pending	No	No	No
425	MH294LH2639	Sonkhas	Malegaon	Earthen	Yes	Pending	No	No	No
426	MH294MH2626	Soyata	Washim	Earthen	Yes	Pending	No	No	No
427	MH294LH2837	St Bibkhed	Lonar	Earthen	Yes	Pending	No	No	No
428	MH294MH2607	St chandsura	Nandgaon Khandeshwar	Earthen	Yes	Pending	No	No	No
429	MH294MH2782	St dhalsawangi	Buldana	Earthen	Yes	Pending	No	No	No
430	MH294HH2585	St doma	Chikhaldara	Earthen	Yes	Pending	No	No	No
431	MH294HH2667	St Ganeshpur	Risod	Earthen	Yes	Pending	No	No	No
432	MH294MH2830	St Haralkhed	Chikhali	Earthen	Yes	Pending	No	No	No
433	MH294LH2844	St Kasari	Lonar	Earthen	Yes	Pending	No	No	No
434	MH294VH2668	St KhadkiSadar	Risod	Earthen	Yes	Pending	No	No	No
435	MH294HH2789	St malvihir	Buldana	Earthen	Yes	Pending	No	No	No
436	MH294LH2666	St Mandwa	Risod	Earthen	Yes	Pending	No	No	No
437	MH294LH2834	St NaygaonDattapur	Mehkar	Earthen	Yes	Pending	No	No	No
438	MH294MH2701	St Palana	Karanja Lad	Earthen	Yes	Pending	No	No	No
439	MH294HH2587	St ranapisa	Chikhaldara	Earthen	Yes	Pending	No	No	No

Sr. No.	PIC (as per NRLD/DHARMA)	Sp. Dam (Name)	Location	Dam Type	Formation of Dam Safety unit	Technical Documentati on of Dam	Maintenance of Logbook of dam	Preparation of O&M Manual	Preparation of rule curve
					Yes/ No	Completed/ Pending	Yes/ No	Yes/ No	Yes/ No
1	2	3	4	5	6	7	8	9	10
440	MH294MH2700	St Sukali	Karanja Lad	Earthen	Yes	Pending	No	No	No
441	MH09MH2260	Sukali	Akola	Earthen	Yes	Pending	No	No	No
442	MH294VH2637	Sukanda	Malegaon	Earthen	Yes	Pending	No	No	No
443	MH294HH2902	Takali	Khamgaon	Earthen	Yes	Pending	No	No	No
444	MH294HH2814	Telhara	Chikhali	Earthen	Yes	Pending	No	No	No
445	MH294MH2553	Tongalfodi	Garajdari	Earthen	Yes	Pending	No	No	No
446	MH294HH2620	Umara Kapse	Washim	Earthen	Yes	Pending	No	No	No
447	MH294MH2623	Umra Shamshoddin	Washim	Earthen	Yes	Pending	No	No	No
448	MH294HH2936	Wadhona	Kelapur	Earthen	Yes	Pending	No	No	No
449	MH294MH2636	Waghi	Risod	Earthen	Yes	Pending	No	No	No
450	MH294MH2711	Waigaul	Digras	Earthen	Yes	Pending	No	No	No
451	MH294MH2730	Wanegaon	Deulgaon Raja	Earthen	Yes	Pending	No	No	No
452	MH294MH2947	Wanjari	Pandharkawda	Earthen	Yes	Pending	No	No	No
453	MH294MH2731	Wardadi	Deulgaon Raja	Earthen	Yes	Pending	No	No	No
454	MH294HH2798	Wari-1	Malkapur	Earthen	Yes	Pending	No	No	No
455	MH294LH2719	Wathod	Manora	Earthen	Yes	Pending	No	No	No
456	MH294LH2612	Zarandi	Patur	Earthen	Yes	Pending	No	No	No
457	MH294LH3772	Zari	Buldana	Earthen	Yes	Pending	No	No	No
458	MH294MH2952	Zatala	Parwa	Earthen	Yes	Pending	No	No	No
459	MH294MH2930	Zola	Yeotmal	Earthen	Yes	Pending	No	No	No
460	MH294MH2921	Zotingdara	Mohda	Earthen	Yes	Pending	No	No	No
Other Than WRD & WCD									
1	MH295MH3578	Ambawane	Lonawala	Earthen	Yes	Pending	No	No	No
2	MH295MH3551	Ambazari	Hingana	Earthen	Yes	Pending	No	No	No

Sr. No.	PIC (as per NRLD/DHARMA)	Sp. Dam (Name)	Location	Dam Type	Formation of Dam Safety unit	Technical Documentati on of Dam	Maintenance of Logbook of dam	Preparation of O&M Manual	Preparation of rule curve
					Yes/ No	Completed/ Pending	Yes/ No	Yes/ No	Yes/ No
1	2	3	4	5	6	7	8	9	10
3		Balapur	Akola	Masonry	Yes	Pending	No	No	No
4	MH295MH3568	Banshelki	Udgir	Earthen	Yes	Pending	No	No	No
5	MH295HH3569	Barabangla			Yes	Pending	No	No	No
6	MH295MH3540	Barvi	Badlapur	Earthen	Yes	Pending	No	No	No
7		Chapdoh	Yavatmal	Earthen	Yes	Pending	No	No	No
8	MH295VH3553	Chehedhi	Nashik	Earthen	Yes	Pending	No	No	No
9	MH295LH3571	Dahegaon	Ralegaon	Earthen	Yes	Pending	No	No	No
10	MH295MH3583	Dasave			Yes	Pending	No	No	No
11	MH295MH3548	Dedargaon			Yes	Pending	No	No	No
12	MH295HH3566	Dehrang	Panvel	Earthen	Yes	Pending	No	No	No
13	MH09HH1010	Erai	Bhadravati	Earthen	Yes	Pending	No	No	No
14	MH295MH3584	Gadli			Yes	Pending	No	No	No
15	MH295MH3567	Ghanewadi	Jalna	Earthen	Yes	Pending	No	No	No
16	MH295LH3552	Gorewada	Nagpur	Earthen	Yes	Pending	No	No	No
17	MH295MH3563	Jaisinghrao Tank			Yes	Pending	No	No	No
18	MH295LH3550	Kalamba	Karvir	Earthen	Yes	Pending	No	No	No
19	MH295LH3546	Kham	Aurangabad	Earthen	Yes	Pending	No	No	No
20	MH295HH3580	Kolavli			Yes	Pending	No	No	No
21	MH295LH3577	Kundali	Mawal	Earthen	Yes	Pending	No	No	No
22	MH295MH3530	Kurje	Talasri	Earthen	Yes	Pending	No	No	No
23	MH295MH3574	Lonavala	Maval	Earthen	Yes	Pending	No	No	No
24		Malmatha	Lulle	Earthen	Yes	Pending	No	No	No
25	MH295LH3558	Middle Vaitarna	Mal	Earthen	Yes	Pending	No	No	No
26	MH295MH3556	Modaksagar	Shahapur	Earthen	Yes	Pending	No	No	No

Sr. No.	PIC (as per NRLD/DHARMA)	Sp. Dam (Name)	Location	Dam Type	Formation of Dam Safety unit	Technical Documentati on of Dam	Maintenance of Logbook of dam	Preparation of O&M Manual	Preparation of rule curve
					Yes/ No	Completed/ Pending	Yes/ No	Yes/ No	Yes/ No
1	2	3	4	5	6	7	8	9	10
27	MH295LH3562	Morbe	Panvel	Earthen	Yes	Pending	No	No	No
28		Motinala	Dhule	Earthen	Yes	Pending	No	No	No
29	MH295LH3572	Mulshi	Mulshi	Earthen	Yes	Pending	No	No	No
30	MH295LH3542	Murbadi	Murbad	Earthen	Yes	Pending	No	No	No
31		Nandgavhan	Digras	Earthen	Yes	Pending	No	No	No
32	MH295MH3537	Nandvi purar	Nandavi	Earthen	Yes	Pending	No	No	No
33	MH295HH3565	Nargol			Yes	Pending	No	No	No
34		Nilona	Yavatmal	Earthen	Yes	Pending	No	No	No
35	MH295MH3549	Ove			Yes	Pending	No	No	No
36	MH295HH3547	Over (Harsul)	Aurangabad	Earthen	Yes	Pending	No	No	No
37	MH295LH3564	Panval			Yes	Pending	No	No	No
38	MH295SH3544	Paras	Akola	Masonary	Yes	Pending	No	No	No
39	MH295MH3555	Pelhar	Vasai	Earthen	Yes	Pending	No	No	No
40	MH295MH3561	Pise	bhivandi	Earthen	Yes	Pending	No	No	No
41	MH295LH3543	Ransai	Uran	Earthen	Yes	Pending	No	No	No
42	MH295LH3534	Sakhre	Dahanu/Boisar	Masonary	Yes	Pending	No	No	No
43	MH295MH3541	Savitri	Poladpur	Earthen	Yes	Pending	No	No	No
44	MH295HH3575	Shirwata	Maval	Earthen	Yes	Pending	No	No	No
45	MH295HH3582	Sir Pirajirao Tank	Kagal	Earthen	Yes	Pending	No	No	No
46	MH295MH3535	Talegaon	Igatpuri	Earthen	Yes	Pending	No	No	No
47	MH295HH3554	Talwade	Ravalgaon	Earthen	Yes	Pending	No	No	No
48	MH295LH3557	Tansa			Yes	Pending	No	No	No
49	MH295HH3573	Thokarwadi	Maval	Earthen	Yes	Pending	No	No	No
50	MH295LH3560	Tulsi	Mandangad	Earthen	Yes	Pending	No	No	No

Sr. No.	PIC (as per NRLD/DHARMA)	Sp. Dam (Name)	Location	Dam Type	Formation of Dam Safety unit	Technical Documentation of Dam	Maintenance of Logbook of dam	Preparation of O&M Manual	Preparation of rule curve
					Yes/No	Completed/Pending	Yes/No	Yes/No	Yes/No
1	2	3	4	5	6	7	8	9	10
51	MH295LH3536	Umate	Alibag	Masonry	Yes	Pending	No	No	No
52	MH295LH3581	Upper Tank			Yes	Pending	No	No	No
53	MH295LH3559	Vihar	Borivali	Earthen	Yes	Pending	No	No	No
54	MH295MH3579	Visakhar	Lonawala	Earthen	Yes	Pending	No	No	No
55	MH295LH3570	Waghdardi	Manmad	Earthen	Yes	Pending	No	No	No
56	MH295MH3576	Walvhan	Maval	Earthen	Yes	Pending	No	No	No

TABLE 6
Status of Instrumentation of dam

Sr. No.	Sp. Dam (Name)	Instruments for Hydro-meteorological, Geo-Technical, Seismic parameters etc.															
		Movements		Uplift and pore pressure		Water Level		Leakage/ Seepage		Temperature		Crack and joint movement		stress-strain		seismicity	
		Installed	Active	Installed	Active	Installed	Active	Installed	Active	Installed	Active	Installed	Active	Installed	Active	Installed	Active
1	2	3	4	5	6	7	8	9	10	11	12	13	14	15	16	17	18
		<p>Maharashtra having 2673 specified dams (42% of specified dams in India.) As per CDO Code, Instrumentation is provided for Dams having height more than 30m. For instrumentation of completed dams Maharashtra is already implementing instrumentation policy issued vide Marathi Govt. GR. DSS/2014/(621/14)/IM(W), Dtd. 31/12/2015. As per Govt. GR Dtd. 31/12/2015, for age old dams, Instrumentation is proposed as follow:</p> <ol style="list-style-type: none"> Thermometer : No need for specified dams having age more than five years. Stress meter, Strain meter, No Stress/Strain meter (Resistance & vibrating wire type) : No need for specified dams having age more than ten years. Joint Meter : Can not be installed in completed specified dams. Crack Meters : Can be installed/replaced. Up lift Pressure Cell : Leaching material can be cleaned from the pipe by using chemicals and high-pressure air. However, if pipe is damaged cannot be repaired. Pressure gauge assembly can be replaced. Twin Tube Piezometer & Pore Pressure Cell : Cannot be repaired/replaced. Standpipe/Casagrande type Piezometer : If choked up can be provided by taking additional bore by the 															

	<p>side of original standpipe on test & trial basis to ascertain usefulness of the same.</p> <p>8. Earth Pressure Cell : Cannot be installed.</p> <p>9. Surface settlement gauge & slope indicators : Cannot be installed.</p> <p>10. Seepage Measuring instruments : V-Notches & Weir can provide.</p> <p>11. Evaporimeter : Must for all Major & Medium projects.</p> <p>12. Lightning Arrester : Must be provided for gated dams.</p>
--	---

TABLE 7
Details of EWS, EAP, Comprehensive Dam Safety Evaluation

Sr. No.	PIC (as per NRLD)	Sp. Dam (Name)	Establishment of Flood Early Warning System	Establishment of GLOF * Early Warning System	Establishment of Flood warning system for flood affected areas D/S of Dam	Preparation of Emergency Action Plan for Dam	Comprehensive Dam Safety Evaluation
			Yes/No	Yes/No/NA	Yes/No	Yes/No	Yes/No
1	2	3	4*	5**	6***	7****	8*****
	<p>Column 4* : For Gated Dams Flood Early Warning Systems are established.</p> <p>Column 5** : Not Applicable</p> <p>Column 6*** : SOP for management of Flood situation and discharges from the Gated Dam for monsoon is updated every year prior to monsoon season.</p> <p>Column 7**** : As per CWC Manual “Guidelines for Developing Emergency Action Plans 2016” for Dams are circulated to Dam Owners for necessary action</p> <p>Column 8***** : Draft GR submitted to Govt. is under process of approval.</p>						

CHAPTER 6
SPECIFIC DAM-WISE PRE-MONSOON
INSPECTION AND POST-MONSOON INSPECTION
DATA

Warasgaon dam



CHAPTER 6

SPECIFIC DAM-WISE PRE-MONSOON INSPECTION AND POST-MONSOON INSPECTION DATA

- 5.1 Pre & Post Monsoon Inspection Reports of Specified dams in the Standard Checklist Format are submitted to State Dam Safety Organization, Nashik by concerned Dam Owner.
- 5.2 Pre monsoon & post monsoon inspection reports are scrutinized as per State Dam Safety Organization Circular, Dt.03/02/2023.
- 5.3 Deficiencies are Classified based on the “*Deficiency Classification*” as per Technical Circular Dt.18/07/2023 and “*Remedial Measures*” are suggested for each type of deficiency mentioned in the Part 2(b) of Pre & Post Monsoon Inspection Reports received in State Dam Safety Organization as per Technical Circular Dt.25/07/2023.
- 5.4 Based on the deficiency classification as mentioned in the standard checklist of Inspection Report, Specified Dams are classified based on deficiency as follow.
 - A) Category I Deficiency : Deficiencies which may lead to failure.
 - B) Category II Deficiency : Major deficiencies requiring prompt remedial measures.
 - C) Category III Deficiency : Minor remedial measures which are rectifiable during the year. [**Imp: Higher of the deficiency category within number of Deficiencies in the Part 2(b) of the Standard Checklist Format will be the Deficiency Category of the specified dam.**]
- 5.5 Specified Dam wise Pre and Post Monsoon Inspection Data is tabulated as below.

Table-8
Specified Dam Wise Pre-Monsoon Inspection and Post-Monsoon Inspection Data

Sr. No.	Sp. Dam (Name)	Location			Date of Regular Inspection		Remarks
		District	Latitude	Longitude	Pre-Monsoon 2023	Post-Monsoon 2023	
1	3	4	5	6	7	8	9
MKVDC							
1	Adale	Pune	18° 39 ' 23"	73° 37 ' 33"	05-09-2023	NR	
2	Alegaon Paga M.I.	Pune	18° 38' 00"	74° 20' 30"	05-08-2023	29-11-2023	
3	Ambegaon	Pune	18° 26'00"	73° 50'30"	13-05-2023	28-10-2023	
4	Andra Vallay	Pune	18° 47 ' 54"	73° 38 ' 29"	05-09-2023	21-11-2023	
5	Arala Kalmodi	Satara	19°00' 00"	73° 40' 30"	NR	12-02-2023	
6	Banganga	Satara	17° 40 ' 0"	74° 25 ' 0"	NR	NR	
7	Barad	Pune	17° 56 ' 5"	74° 35 ' 0"	NR	NR	
8	Bhadalwadi	Pune	18° 24'07"	74° 78'91"	05-11-2023	19-10-2023	
9	Bhama Askhed	Pune	18° 15' 00"	73° 43' 00"	16-05-2023	12-06-2023	
10	Bhatghar	Pune	18° 10 ' 30"	73° 52 ' 00"	13-05-2023	18-11-2023	
11	Bhongwali	Pune	18° 11 ' 32"	73° 59 ' 8"	13-05-2023		
12	Bhugaon	Pune	18° 30' 0"	73° 45' 0"	13-05-2023	28-10-2023	
13	Chaskaman	Pune	18° 15' 40"	73° 47' 15"	16-05-2023	12-02-2023	
14	Chinchwad	Pune	18° 15 ' 00"	73° 30 ' 00"	22-05-2023	NR	
15	Dahiwadim.I.Tank	Pune	18° 42' 00"	74° 18' 00"	05-08-2023	29-11-2023	
16	Dhamari M.I.Tank	Satara	18° 46' 0"	74° 5' 0"	25-05-2023	29-11-2023	
17	Dhaval	Satara	17° 53 ' 40"	74° 20 ' 0"	NR	NR	
18	Dhumalwadi	Pune	17° 56 ' 0"	74° 23 ' 30"	NR	NR	

Sr. No.	Sp. Dam (Name)	Location		Date of Regular Inspection			Remarks
		District	Latitude	Longitude	Pre-Monsoon 2023	Post-Monsoon 2023	
1	3	4	5	6	7	8	9
19	Divale	Pune	18° 15 ' 48"	73° 55 ' 24"	13-05-2023	NR	
20	Fondshiras	Pune	18° 08 ' 0"	74° 49 ' 0"	NR	NR	
21	Gaddavane (Shindewadi)	Pune	18° 40 ' 00"	73° 35 ' 00"	22-05-2023	NR	
22	Garade M.I. Tank	Pune	18° 20 ' 45"	73° 57 ' 30"	21-05-2023	24-11-2023	
23	Ghagargaon	Solapur	18° 16'42"	74° 95'11"	05-10-2023	19-10-2023	
24	Ghorwadi M.I. Tank	Pune	18° 0 ' 15"	74° 18 ' 10"	21-05-2023	24-11-2023	
25	Girzani	Pune	17° 52 ' 29"	74° 59 ' 31"	NR	NR	
26	Hadashi 1	Satara	18° 36 ' 08"	73° 31 ' 18"	25-05-2023	NR	
27	Hadashi 2	Pune	18° 35 ' 23"	73° 52 ' 00"	25-05-2023	NR	
28	Hingangaon(Satara)	Pune	17° 25 ' 0"	74° 21 ' 0"	NR	NR	
29	Jadhavwadi	Pune	18° 46 ' 47"	73° 43 ' 38"	05-09-2023	21-11-2023	
30	Jalgaonsupe	Pune	18° 14 ' 00"	74° 28 ' 00"	24-05-2023	NR	
31	Jiregaon	Pune	18° 36'10"	74° 52'96"	13-05-2023	23-11-2023	
32	Kadus M.I.Tank	Solapur	18° 53' 30"	75° 48' 45"	05-04-2023	21-11-2023	
33	Karunde	Pune	17° 54 ' 0"	74° 39 ' 40"	NR	NR	
34	Kasarsai	Pune	18° 35 ' 30"	73° 40 ' 00"	05-09-2023	21-11-2023	
35	Khadakwasla	Pune	18° 10'4.4"	73° 51'49.7"	05-11-2023	30-11-2023	
36	Khamboli	Pune	18° 36 ' 17"	73° 35 ' 80"	22-05-2023	NR	
37	Khamgaon	Pune	18° 51'77"	74° 21'22"	13-05-2023	23-10-2023	
38	Mahakoshi	Pune	18° 03 ' 29"	73° 47 ' 27"	13-05-2023	NR	
39	Mahur M.I. Tank	Pune	18° 04 ' 00"	74° 10 ' 00"	21-05-2023	24-11-2023	
40	Malad	Pune	18° 38'55"	74° 57'19"	14-05-2023	18-10-2023	

Sr. No.	Sp. Dam (Name)	Location			Date of Regular Inspection		Remarks
		District	Latitude	Longitude	Pre-Monsoon 2023	Post-Monsoon 2023	
1	3	4	5	6	7	8	9
41	Malwandi M.I.	Pune	18° 39 ' 00"	73° 32 ' 00"	13-05-2023	18-10-2023	
42	Marnewadi	Pune	18° 28 ' 42"	73° 38 ' 14"	22-05-2023	NR	
43	Matoba	Satara	18° 51'06"	74° 29'81"	14-05-2023	18-10-2023	
44	Mhaswad	Pune	17° 35 ' 0"	74° 35 ' 5"	NR	NR	
45	Motewadi M.I.Tank	Satara	18° 44' 30"	74° 24' 30"	05-10-2023	28-11-2023	
46	Mulikwadi	Satara	17° 57 ' 0"	74° 17 ' 0"	NR	NR	
47	Naigaon 1	Pune	17° 6 ' 10"	74° 58 ' 5"	NR	NR	
48	Naigaon Deogaon	Pune	18° 17 ' 35"	73° 53 ' 27"	13-05-2023	NR	
49	Nazare Dam	Solapur	18° 17 ' 30"	74° 12' 50"	19-05-2023	18-11-2023	
50	Nimgaon	Pune	17° 52 ' 0"	74° 59 ' 0"	NR	NR	
51	Nimgaon Mhalungi M.I.Tank	Pune	18° 43' 30"	74° 12' 30"	05-08-2023	29-11-2023	
52	Nira Deoghar	Pune	18° 06 ' 18"	73° 43 ' 36"	13-05-2023	18-11-2023	
53	Palasdev	Pune	18° 21'02"	74° 86'82"	13-05-2023	19-10-2023	
54	Panshet	Pune	18° 23'15"	73° 36'46"	05-11-2023	30-11-2023	
55	Pawana	Solapur	18° 21'30"	73° 29'30"	05-09-2023	12-06-2023	
56	Pilanwadi M.I. Tank	Pune	18° 14 ' 30"	74° 04 ' 00"	21-05-2023	26-11-2023	
57	Pimpoli	Pune	18° 35 ' 32"	73° 36 ' 16"	25-05-2023	NR	
58	Pingori M.I. Tank	Pune			21-05-2023	26-11-2023	
59	Pisarve M.I. Tank	Pune	18° 23 ' 00"	74° 10 ' 20"	21-05-2023	24-11-2023	
60	Pondewadi	Pune	18° 24'9"	74° 72'90"	05-11-2023	19-10-2023	
61	Rihe	Pune	18° 34 ' 06"	73° 38 ' 44"	25-05-2023	NR	
62	Salter	Pune	18° 26 ' 00"	73° 22 ' 00"	05-09-2023	NR	

Sr. No.	Sp. Dam (Name)	Location			Date of Regular Inspection		Remarks
		District	Latitude	Longitude	Pre-Monsoon 2023	Post-Monsoon 2023	
1	3	4	5	6	7	8	9
63	Sangavishirval	Satara	18° 7 ' 0"	73° 58 ' 0"	NR	NR	
64	Shere	Pune	18° 31 ' 00"	73° 33 ' 00"	22-05-2023	NR	
65	Shetphal	Pune	18° 01 ' 30"	74° 57 ' 30"	05-06-2023	NR	
66	Shirsuphal	Pune	18° 30' 57"	74° 60' 61"	13-05-2023	19-10-2023	
67	Tambve	Satara	18° 0 ' 0"	74° 10 ' 0"	05-10-2023	NR	
68	Tarangwadi	Pune	18° 08' 98"	74° 99' 58"	NR	19-10-2023	
69	Thitewadi M.I.Tank	Pune	18° 48' 00"	74° 2' 30"	25-05-2023	27-10-2023	
70	Tisangi	Solapur	17° 37 ' 0"	74° 10 ' 5"	NR	NR	
71	Ughadewadi	Solapur	17° 48 ' 15"	75° 5 ' 30"	NR	NR	
72	Urwade	Pune	18° 29 ' 10"	73° 39 ' 34"	22-05-2023	NR	
73	Vadgaon (Satara)	Pune	18° 15 ' 0"	75° 55 ' 0"		NR	
74	Vadiwale	Pune	18° 49 ' 02"	73° 30 ' 43"	05-09-2023	NR	
75	Varakute	Satara	18° 03 ' 11"	74° 55 ' 09"	05-10-2023	NR	
76	Varvand	Satara	18° 43'24"	74° 41'12"	NR	23-11-2023	
77	Veer	Pune	18° 7 ' 50"	74° 5 ' 55"	NR	18-11-2023	
78	Vinchurni	Satara	17° 55 ' 44"	74° 26 ' 0"	NR	NR	
79	Virnalla M.I. Tank	Pune	18° 10 ' 00"	74° 05 ' 00"	21-05-2023	26-11-2023	
80	Wafgaonm.I.Tank	Pune	18° 53' 00"	73° 58' 00"	25-05-2023	29-11-2023	
81	Wagajwadi	Pune	18° 50' 00"	73° 40 ' 00"	13-05-2023	NR	
82	Waki	Pune	18° 44 ' 10"	74° 09 ' 23"	22-05-2023	NR	
83	Walén	Pune	18° 35 ' 00"	73° 30 ' 30"	25-05-2023	NR	
84	Warasgaon	Pune	18° 23'17"	73° 36' 47"	05-11-2023	NR	
85	Gunjavani	Pune	18° 18' 4"	73° 37 ' 22"	14-05-2023	29-11-2023	

Sr. No.	Sp. Dam (Name)	Location			Date of Regular Inspection		Remarks
		District	Latitude	Longitude	Pre-Monsoon 2023	Post-Monsoon 2023	
1	3	4	5	6	7	8	9
86	Temghar	Pune	18° 27' 00"	73° 32' 00"	13-05-2023	29-11-2023	
87	Alsund	Sangli	17° 12' 05"	74° 29' 28"	17-05-2023	25-11-2023	
88	Anjani (Tasgaon)	Sangli	17° 06' 05"	74° 47' 17"	30-05-2023	17-10-2023	
89	Ankalagi	Sangli	17° 08' 38"	75° 32' 29"	13-05-2023	09-11-2023	
90	Antri	Sangli	17° 02' 19"	74° 04' 37"	26-04-2023	04-11-2023	
91	Arjunwadi	Sangli	17° 18' 09"	74° 49' 41"	12-04-2023	12-10-2023	
92	Atpadi	Sangli	17° 24' 38"	74° 54' 53"	12-04-2023	15-10-2023	
93	Balgawade	Sangli	17° 07' 53"	74° 42' 11"	21-04-2023	07-10-2023	
94	Bandgarwadi	Sangli	16° 56' 29"	74° 52' 10"	07-05-2023	06-11-2023	
95	Banpuri	Sangli	17° 22' 00"	74° 51' 21"	05-06-2023	17-10-2023	
96	Basappawadi	Sangli	17° 02' 09"	75° 00' 23"	04-05-2023	22-11-2023	
97	Belunki	Sangli	17° 01' 13"	75° 02' 42"	14-05-2023	21-11-2023	
98	Bhakuchiwadi	Sangli	17° 21' 37"	74° 32' 55"	18-04-2023	22-10-2023	
99	Bhambarde	Sangli	17° 18' 00"	74° 34' 34"	18-04-2023	22-10-2023	
100	Bhivargi	Sangli	17° 05' 32"	75° 34' 48"	12-05-2023	08-11-2023	
101	Bhose (Sangli)	Sangli	16° 57' 30"	74° 44' 50"	04-05-2023	22-11-2023	
102	Bilur (Kesaral)	Sangli	16° 56' 15"	75° 09' 17"	13-05-2023	21-11-2023	
103	Birnal	Sangli	17° 04' 12"	75° 10' 18"	02-05-2023	07-11-2023	
104	Borgaon (Sangli)	Sangli	17° 00' 51"	74° 46' 18"	11-05-2023	06-11-2023	
105	Budhihal	Solapur	17° 17' 56"	74° 59' 39"	16-04-2023	06-10-2023	
106	Chinchani (Ambak)	Sangli	17° 11' 31"	74° 20' 00"	05-05-2023	30-11-2023	
107	Dafalapur	Sangli	16° 59' 20"	75° 04' 03"	20-04-2023	22-11-2023	
108	Daribadachi	Sangli	17° 01' 35"	75° 23' 58"	20-04-2023	09-11-2023	

Sr. No.	Sp. Dam (Name)	Location			Date of Regular Inspection		Remarks
		District	Latitude	Longitude	Pre-Monsoon 2023	Post-Monsoon 2023	
1	3	4	5	6	7	8	9
109	Dhavaleshwar	Sangli	17° 15 ' 50"	74° 31 ' 00"	17-05-2023	25-11-2023	
110	Dighanchi	Sangli	17° 32 ' 04"	74° 52 ' 59"	07-05-2023	15-10-2023	
111	Doddanala	Sangli	17° 13 ' 06"	75° 31 ' 43"	02-05-2023	07-11-2023	
112	Dudhebhavi	Sangli	17° 09 ' 32"	74° 59 ' 59"	04-05-2023	22-11-2023	
113	Ghanand	Sangli	17° 22 ' 50"	74° 44 ' 22"	12-04-2023	12-10-2023	
114	Ghorpadi	Sangli	17° 11 ' 14"	75° 00 ' 55"	07-05-2023	06-11-2023	
115	Goradwadi	Sangli	17° 24 ' 58"	74° 53 ' 43"	05-06-2023	17-10-2023	
116	Gugwad	Sangli	16° 52 ' 54"	75° 09 ' 30"	13-05-2023	21-11-2023	
117	Haroli	Sangli	16° 58 ' 26"	74° 46 ' 34"	07-05-2023	06-11-2023	
118	Hingangaon(Sangali)	Sangli	17° 24 ' 0"	74° 20 ' 36"	13-04-2023	10-10-2023	
119	Jalihahal	Sangli	17° 02 ' 42"	75° 37 ' 08"	20-04-2023	09-11-2023	
120	Jambhulani	Sangli	17° 24 ' 37"	74° 45 ' 04"	12-04-2023	12-10-2023	
121	Kacharewasti	Sangli	17° 22 ' 02"	74° 51 ' 20"	12-04-2023	12-10-2023	
122	Kadegaon	Sangli	17° 17 ' 19"	74° 19 ' 02"	13-04-2023	10-10-2023	
123	Karandewadi	Sangli	17° 21 ' 52"	74° 16 ' 58"	13-04-2023	10-10-2023	
124	Karave	Sangli	16° 58 ' 57"	74° 10 ' 52"	26-04-2023	04-11-2023	
125	Kosari	Sangli	17° 07 ' 40"	75° 07 ' 12"	14-05-2023	22-11-2023	
126	Kuchi	Sangli	17° 04 ' 27"	74° 52 ' 07"	11-05-2023	06-11-2023	
127	Landagewadi	Sangli	17° 02 ' 07"	74° 49 ' 47"	11-05-2023	06-11-2023	
128	Langarpeth	Sangli	17° 05 ' 27"	74° 57 ' 29"	07-05-2023	06-11-2023	
129	Lingnur	Sangli	16° 49 ' 17"	74° 51 ' 35"	15-05-2023	28-11-2023	
130	Lodhe	Sangli	17° 05 ' 03"	74° 40 ' 16"	21-04-2023	07-10-2023	
131	Mahadikwadi	Sangli	17° 32 ' 36"	74° 52 ' 01"	07-05-2023	30-10-2023	

Sr. No.	Sp. Dam (Name)	Location			Date of Regular Inspection		Remarks
		District	Latitude	Longitude	Pre-Monsoon 2023	Post-Monsoon 2023	
1	3	4	5	6	7	8	9
132	Malewasti	Sangli	17° 17 ' 16"	74° 48 ' 27"	05-06-2023	17-10-2023	
133	Mirwad	Sangli	16° 58 ' 32"	75° 04 ' 25"	20-04-2023	21-11-2023	
134	Morale	Sangli	17° 11 ' 41"	74° 41 ' 58"	13-05-2023	19-10-2023	
135	Morana (Shirala)	Sangli	16° 59 ' 19"	74° 06 ' 11"	27-05-2023	30-11-2023	
136	Nahavi (Shivajinagar)	Sangli	17° 18 ' 54"	74° 17 ' 55"	13-04-2023	10-10-2023	
137	Nangole	Sangli	17° 01 ' 07"	74° 55 ' 26"	04-05-2023	22-11-2023	
138	Nimbawade	Sangli	17° 28 ' 06"	74° 52 ' 24"	07-05-2023	15-10-2023	
139	Pare	Sangli	17° 14 ' 22"	74° 36 ' 29"	18-04-2023	30-10-2023	
140	Ped	Sangli	17° 12 ' 47"	74° 40 ' 01"	13-05-2023	19-10-2023	
141	Pratapur	Sangli	17° 08 ' 27"	75° 04 ' 21"	02-05-2023	07-11-2023	
142	Punadi	Sangli	17° 03 ' 51"	74° 37 ' 32"	21-04-2023	07-10-2023	
143	Raiwadi	Sangli	17° 09 ' 19"	74° 54 ' 13"	04-05-2023	22-11-2023	
144	Revna	Sangli	17° 08 ' 58"	75° 09 ' 20"	02-05-2023	07-11-2023	
145	Sankh	Sangli	17° 04 ' 56"	75° 32 ' 00"	12-05-2023	08-11-2023	
146	Sanmadi	Sangli	17° 10 ' 19"	75° 19 ' 42"	02-05-2023	07-11-2023	
147	Satapewadi Barrage	Sangli	17° 06 ' 58"	74° 21 ' 22"	05-05-2023	11-10-2023	
148	Shalgaon	Sangli	17° 22 ' 46"	74° 19 ' 37"	13-04-2023	10-10-2023	
149	Shegaon No.1	Sangli	17° 08 ' 58"	75° 09 ' 20"	02-05-2023	07-11-2023	
150	Shivani	Sangli	17° 00 ' 42"	74° 07 ' 17"	26-04-2023	04-11-2023	
151	Siddhanath	Sangli	16° 59 ' 33"	75° 24 ' 24"	12-05-2023	08-11-2023	
152	Siddhewadi	Sangli	17° 09 ' 46"	74° 46 ' 11"	21-04-2023	07-10-2023	
153	Soradi	Sangli	17° 03 ' 10"	75° 22 ' 19"	12-05-2023	17-12-2023	

Sr. No.	Sp. Dam (Name)	Location			Date of Regular Inspection		Remarks
		District	Latitude	Longitude	Pre-Monsoon 2023	Post-Monsoon 2023	
1	3	4	5	6	7	8	9
154	Sultangade	Sangli	17° 15 ' 15"	74° 44 ' 25"	02-06-2023	06-11-2023	
155	Takave	Sangli	17° 04 ' 52"	74° 06 ' 42"	26-04-2023	04-11-2023	
156	Talgaon Ghogaon	Satara	17° 08 ' 12"	74° 03 ' 05"	04-05-2023	14-10-2023	
157	Tikondi No.01	Sangli	17° 01 ' 42"	75° 35 ' 52"	12-05-2023	08-11-2023	
158	Tippehalli	Sangli	17° 04 ' 58"	75° 11 ' 29"	02-05-2023	07-11-2023	
159	Umrani	Sangli	16° 52 ' 29"	75° 15 ' 03"	02-05-2023	07-11-2023	
160	Vejegaon	Sangli	17° 22 ' 38"	74° 37 ' 20"	18-04-2023	22-10-2023	
161	Vibhutwadi	Sangli	17° 28 ' 12"	74° 42 ' 36"	07-05-2023	15-10-2023	
162	Wakurde	Sangli	17° 03 ' 48"	74° 02 ' 28"	26-04-2023	04-11-2023	
163	Walekhindi	Sangli	17° 10 ' 53"	75° 05 ' 52"	02-05-2023	07-11-2023	
164	Waluj	Sangli	17° 19 ' 47"	74° 36 ' 00"	18-04-2023	22-10-2023	
165	Yelavi	Sangli	17° 11 ' 31"	75° 17 ' 59"	14-05-2023	22-11-2023	
166	Yeoti Mhasoli	Satara	17° 09 ' 58"	74° 01 ' 05"	27-05-2023	22-11-2023	
167	Khojanwadi	Sangli	17° 55 ' 50"	75° 14 ' 37"	13-05-2023	21-11-2023	
168	Pandozari	Sangli	17° 00 ' 27"	75° 30 ' 40"	20-04-2023	09-11-2023	
169	Shegaon No.2	Sangli	17° 09 ' 34"	75° 11 ' 32"	14-05-2023	22-11-2023	
170	Tembhu Barrage	Sangli	17° 16 ' 35"	74° 13 ' 53"	04-05-2023	27-10-2023	
171	Ambeohol (Kolhapur)	Kolhapur	16°13'04"	74°15'03"	22-04-2023	12-01-2023	
172	Ambewadi	Kolhapur	15°52'57"	74° 15' 35"	22-04-2023	17-11-2023	
173	Andur	Kolhapur	16° 36` 00`	73° 58` 00`	05-09-2023	21-11-2023	
174	Benikre	Kolhapur	16° 23' 47"	74° 14' 16"	NR	28-10-2023	
175	Chikotra	Kolhapur	16° 13 ' 48"	74° 11 ' 54"	13-04-2023	27-11-2023	

Sr. No.	Sp. Dam (Name)	Location			Date of Regular Inspection		Remarks
		District	Latitude	Longitude	Pre-Monsoon 2023	Post-Monsoon 2023	
1	3	4	5	6	7	8	9
176	Chitri	Kolhapur	16° 04' 15"	74° 09' 38"	04-01-2023	26-10-2023	
177	Daryache Vadgaon	Kolhapur	16° 36' 00"	74° 14' 00"	05-09-2023	08-11-2023	
178	Dhangarwadi	Kolhapur	16° 03' 47"	74° 05' 33"	NR	12-01-2023	
179	Dindalkop	Kolhapur	16° 00' 23"	74° 26' 12"	NR	29-10-2023	
180	Dudhaganga	Kolhapur	16° 21' 00"	74° 01' 00"	05-07-2023	11-04-2023	
181	Erandol	Kolhapur	16° 03' 37"	74° 10' 39"	NR	12-01-2023	
182	Ghatprabha (Phatak wadi)	Kolhapur	15° 56' 54"	74° 04' 12"	04-01-2023	26-10-2023	
183	Hanabarwadi	Kolhapur	16° 17' 40"	74° 19' 29"	NR	28-10-2023	
184	Here	Kolhapur	15° 52' 57"	74° 15' 34"	NR	30-10-2023	
185	Jambare	Kolhapur	15° 53' 14"	74° 06' 46"	04-01-2023	26-10-2023	
186	Jangamhatti	Kolhapur	15° 51' 30"	74° 17' 36"	22-04-2023	17-11-2023	
187	Jelugade	Kolhapur	15° 51' 13"	74° 13' 36"	NR	30-10-2023	
188	Kadavi	Kolhapur	17° 00' 05"	73° 52' 30"	05-05-2023	11-09-2023	
189	Kajirne	Kolhapur	15° 57' 45"	74° 10' 01"	NR	30-10-2023	
190	Kalasangade	Kolhapur	15° 49' 58"	74° 12' 57"	NR	30-10-2023	
191	Kandalgaon	Kolhapur	16° 40' 00"	74° 20' 00"	05-12-2023	08-11-2023	
192	Kandvan	Kolhapur	17° 02' 45"	73° 32' 30"	05-08-2023	07-10-2023	
193	Kaneriwadi	Kolhapur	16° 57' 47"	74° 17' 05"	05-12-2023	30-10-2023	
194	Karambali	Kolhapur	16° 11' 51"	74° 17' 55"	NR	20-11-2023	
195	Karanjgaon	Kolhapur	16° 54' 01"	74° 14' 30"	NR	29-10-2023	
196	Karanjiwane	Kolhapur	16° 21' 19"	74° 13' 27"	NR	28-10-2023	
197	Kasarde	Kolhapur	16° 55' 00"	74° 51' 00"	05-05-2023	09-11-2023	

Sr. No.	Sp. Dam (Name)	Location			Date of Regular Inspection		Remarks
		District	Latitude	Longitude	Pre-Monsoon 2023	Post-Monsoon 2023	
1	3	4	5	6	7	8	9
198	Kasari	Kolhapur	16° 51` 42``	73° 47` 41``	05-10-2023	11-09-2023	
199	Keloshi (Radhanagari)	Kolhapur	16° 31` 12"	73° 59` 11"	05-09-2023	12-06-2023	
200	Kesarkarwadi	Kolhapur	16° 49` 00``	73° 44` 00``	15-05-2023	07-10-2023	
201	Khadakohol	Kolhapur	15° 53' 35"	74° 16' 16"	NR	29-10-2023	
202	Khanapur(Kolhapur)	Kolhapur	16° 5` 22"	74° 10` 38"	NR	12-01-2023	
203	Kitwad	Kolhapur	15° 58' 21"	74° 25' 13"	NR	29-10-2023	
204	Kitwad - 2	Kolhapur	15° 58' 37"	74° 25' 27"	22-04-2023	17-11-2023	
205	Kode	Kolhapur	16° 28` 00``	73° 52` 00``	05-09-2023	21-11-2023	
206	Kondoshi	Kolhapur	16°11'50"	74°00'35"	13-04-2023	15-12-2023	
207	Kumari	Kolhapur	15° 59` 46"	74° 18' 13"	NR	29-10-2023	
208	Kumbhawade	Kolhapur	16° 47` 00``	73° 46` 00``	15-05-2023	07-10-2023	
209	Kumbhi	Kolhapur	16° 31` 29``	73° 51` 49``	05-09-2023	30-11-2023	
210	Lakikatti	Kolhapur	15° 57' 49"	74° 20' 09"	22-04-2023	17-11-2023	
211	Manoli	Kolhapur	16° 55` 30``	74° 45` 30``	05-05-2023	09-11-2023	
212	Manpadale	Kolhapur	16° 48` 20``	74° 13` 38``	05-12-2023	30-10-2023	
213	Naganwadi	Kolhapur	16° 15' 00``	74° 15' 00``	04-01-2023	27-11-2023	
214	Nandari	Kolhapur	16° 47` 00``	73° 58` 30``	15-05-2023	18-11-2023	
215	Narewadi	Kolhapur	16° 08' 57"	74° 25' 19"	NR	20-11-2023	
216	Nituur 2	Kolhapur	16° 00' 22"	74° 22' 03"	NR	29-10-2023	
217	Olwan	Kolhapur	16° 30` 00``	74° 52` 30``	05-07-2023	04-11-2023	
218	Padasali	Kolhapur	16° 42` 0"	74° 50` 00``	15-05-2023	18-11-2023	
219	Paleshwar	Kolhapur	16° 40` 30``	73° 52` 30``	05-05-2023	11-09-2023	

Sr. No.	Sp. Dam (Name)	Location			Date of Regular Inspection		Remarks
		District	Latitude	Longitude	Pre-Monsoon 2023	Post-Monsoon 2023	
1	3	4	5	6	7	8	9
220	Patane	Kolhapur	15° 52' 07"	74° 13' 50"	NR	30-10-2023	
221	Patgaon	Kolhapur	16° 7' 24"	73° 55' 54"	13-04-2023	20-10-2023	
222	Phaye	Kolhapur	16° 16' 58"	74° 03' 38"	13-04-2023	20-10-2023	
223	Pombre	Kolhapur	16° 42' 35"	73° 56' 15"	15-05-2023	18-11-2023	
224	Radhanagari	Kolhapur	16° 20' 20"	73° 57' 40"	05-07-2023	11-04-2023	
225	Shendri	Kolhapur	16° 16' 18"	74° 21' 07"	NR	12-01-2023	
226	Sonali	Kolhapur	16° 26' 55"	74° 10' 30"	NR	27-10-2023	
227	Sonurle	Kolhapur	16° 48' 35"	73° 56' 3"	15-04-2023	28-11-2023	
228	Sundi	Kolhapur	15° 55' 30"	74° 22' 49"	NR	29-10-2023	
229	Terani	Kolhapur	16° 07' 37"	74° 28' 46"	NR	20-11-2023	
230	Tulshi	Kolhapur	16° 31' 15"	74° 01' 00"	05-09-2023	11-04-2023	
231	Uchangi	Kolhapur	16° 4' 30"	74° 14' 4"	04-01-2023	19-10-2023	
232	Upavade	Kolhapur	16° 38' 00"	74° 02' 00"	05-09-2023	30-11-2023	
233	Vairagwadi	Kolhapur	16° 9' 36"	74° 21' 42"	NR	20-11-2023	
234	Vesraf	Kolhapur	16° 35' 00"	73° 52' 00"	05-09-2023	21-11-2023	
235	Warana	Sangli	17° 08' 10"	73° 51' 50"	05-08-2023	10-07-2023	
236	Yenechiwandi	Kolhapur	16° 10' 34"	74° 25' 56"	NR	20-11-2023	
237	Andhali Mi Tank	Satara	17° 45' 0"	74° 30' 12"	NR	11-11-2023	
238	Arabwadi Mi Tank	Satara	17° 50' 7"	74° 4' 50"	NR	16-11-2023	
239	Bichukale Mi Tank	Satara	17° 51' 10"	74° 4' 50"	NR	16-11-2023	
240	Chalkewadi Mi	Satara	17° 11' 0"	74° 5' 0"	NR	NR	
241	Chaphal Mi Tank	Satara	17° 23' 43"	73° 59' 09"	NR	NR	
242	Dambewadi Mi	Satara	17° 36' 20"	74° 35' 50"	NR	22-11-2023	

Sr. No.	Sp. Dam (Name)	Location			Date of Regular Inspection		Remarks
		District	Latitude	Longitude	Pre-Monsoon 2023	Post-Monsoon 2023	
1	3	4	5	6	7	8	9
243	Daruj Mi Tank	Satara	17° 40' 0"	74° 25' 0"	NR	11-09-2023	
244	Deur Mi Tank	Satara	17° 54' 00"	73° 08' 00"	16-5-2023	28-11-2023	
245	Dhakani Mi Tank	Satara	17° 35' 30"	74° 41' 0"	NR	13-11-2023	
246	Dhom Balakavdi	Satara	17° 57' 00"	73° 42' 30"	20-05-2023	16-11-2023	
247	Dhom Dam	Satara	17° 58' 39"	73° 49' 4"	20-05-2023	16-11-2023	
248	Gangoti Mi Tank	Satara	17° 35' 0"	74° 46' 0"	NR	23-11-2023	
249	Hivare Mi Tank	Satara	17° 50' 0"	74° 11' 40"	NR	16-11-2023	
250	Jambhulani Mi Tank	Satara	17° 74' 0"	74° 46' 0"	NR	13-11-2023	
251	Jhashi Mi Tank	Satara	17° 32' 0"	74° 40' 0"	NR	13-11-2023	
252	Kanher Dam	Satara	17° 44' 13"	73° 54' 57"	19-05-2023	29-11-2023	
253	Kankatrewadi Mi	Satara	17° 29' 0"	74° 35' 00"	NR	17-11-2023	
254	Kolkewadi Dam	Ratnagiri	17° 25' 0"	73° 38' 50"	NR	28-11-2023	
255	Koyna Dam	Satara	17° 23' 0"	70° 44' 28"	16-05-2023	28-11-2023	
256	Kumthe Mi Tank	Satara	17° 26' 0"	73° 52' 0"	18-5-2023	NR	
257	Lodhawade Mi Tank	Satara	17° 38' 40"	74° 41' 20"	NR	13-11-2023	
258	Mahabaleshwarwadi	Satara	17° 40' 10"	74° 46' 45"	NR	23-11-2023	
259	Mahind Mi Tank	Satara	17° 16' 30"	73° 53' 30"	NR		
260	Mandve Mi Tank	Satara	17° 23' 0"	73° 34' 0"	NR	11-04-2023	
261	Masalwadi Mi Tank	Satara	17° 40' 10"	74° 50' 30"	NR	23-11-2023	
262	Maynai Mi Tank	Satara	17° 26' 0"	74° 34' 00"	NR	17-11-2023	
263	Nandwal Mi Tank	Satara	17° 55' 0"	74° 5' 0"	NR	16-11-2023	
264	Ner Mi Tank	Satara	17° 44' 0"	74° 18' 0"	NR	11-09-2023	
265	Pargaon Mi Tank	Satara	17° 26' 18"	74° 10' 40"	NR	22-11-2023	

Sr. No.	Sp. Dam (Name)	Location			Date of Regular Inspection		Remarks
		District	Latitude	Longitude	Pre-Monsoon 2023	Post-Monsoon 2023	
1	3	4	5	6	7	8	9
266	Pingali Mi Tank	Satara	17° 41' 0"	74° 33' 0"	NR	11-11-2023	
267	Ranand Mi Tank	Satara	17° 43' 0"	74° 40' 0"	NR	11-11-2023	
268	Satewadi Mi Tank	Satara	17° 37' 30"	74° 37' 30"	NR	22-11-2023	
269	Shiraswadi Mi Tank	Satara	17° 29' 55"	74° 26' 40"	NR	22-11-2023	
270	Thoseghar Mi Tank	Satara	17° 36' 0"	73° 52' 0"	NR	11-04-2023	
271	Urmodi Dam	Satara	17° 40' 0"	73° 54' 40"	19-5-2023	29-11-2023	
272	Yeliv Mi Tank	Satara	17° 30' 0"	74° 20' 12"	NR	11-09-2023	
273	Yeralwadi Med.Proj.	Satara	17° 31' 24"	74° 29' 35"	NR	11-09-2023	
274	Amrutling	Ahmadnagar	18° 37' 30	73° 38' 50"	12-05-2023	07-11-2023	
275	Ane Pemdara	Pune	19° 11' 20"	70° 44' 28"	26-05-2023	19-12-2023	
276	Autewadi	Ahmadnagar	18° 62' 00"	73° 52' 0"	02-05-2023	10-11-2023	
277	Ballalwadi	Pune	19° 15' 44"	74° 41' 20"	23-05-2023	19-12-2023	
278	Bardari	Ahmadnagar	19° 06' 30	74° 51' 00"	05-10-2023	11-10-2023	
279	Bhandgaon	Ahmadnagar	19° 08' 81	74° 54' 32"	05-08-2023	11-09-2023	
280	Bhatodi	Ahmadnagar	19° 03' 10	74° 54' 00"	05-10-2023	11-10-2023	
281	Bhutwada (Old)	Ahmadnagar	18° 46' 51	75° 19' 46"	08-05-2023	29-12-2023	
282	Bhutwada New	Ahmadnagar	18° 46' 50	75° 19' 45"	08-05-2023	29-12-2023	
283	Chichondipatil	Ahmadnagar	19° 00' 00	74° 55' 00"	05-10-2023	11-10-2023	
284	Chilewadi	Pune	19° 20' 32"	73° 58' 2.54"	14-05-2023	16-12-2023	
285	Deulgaon Sidhi	Ahmadnagar	18° 14' 30	74° 45' 00"	05-09-2023	11-10-2023	
286	Devibhoyare	Ahmednagar	19° 13' 00"	74° 45' 00"	25-05-2023	21-12-2023	
287	Dhondpargaon	Ahmadnagar	18° 38' 17	75° 18' 23"	08-05-2023	29-12-2023	
288	Dhotri	Ahmadnagar	18° 44' 00	75° 20' 00"	04-05-2023	06-11-2023	

Sr. No.	Sp. Dam (Name)	Location			Date of Regular Inspection		Remarks
		District	Latitude	Longitude	Pre-Monsoon 2023	Post-Monsoon 2023	
1	3	4	5	6	7	8	9
289	Dimbhe	Pune	19° 5' 45"	73° 44' 30"	25-04-2023	26-11-2023	
290	Durgaon	Ahmednagar	18° 33' 2."	74° 55' 2.5"	10-05-2023	27-12-2023	
291	Gangaldare	Pune	19 °11 27"	73 44 31"	24-05-2023	12-12-2023	
292	Ghod	Ahmadnagar	18° 40' 48"	74° 29' 49"	14-05-2023	08-12-2023	
293	Ghodegaon	Ahmadnagar	18° 36' 51"	74° 44' 56"	03-05-2023	21-12-2023	
294	Gohe	Pune	19 ° 04 15"	73° 43' 58"	25-05-2023	11-12-2023	
295	Gunodi	Ahmadnagar	18° 52' 45	74° 49' 15"	05-09-2023	11-09-2023	
296	Guravpimpri	Ahmadnagar	18° 42' 27"	74° 58' 64"	15-05-2023	17-11-2023	
297	Hanga	Ahmadnagar	18° 99' 21	74° 48' 86"	05-08-2023	11-10-2023	
298	Jadhavwadi	Ahmednagar	19° 08' 00"	74° 43' 00"	25-05-2023	21-12-2023	
299	Javalke	Ahmadnagar	18° 34' 45	75° 22' 30"	08-05-2023	06-11-2023	
300	Kamargaon	Ahmadnagar	18° 59' 30	74° 35' 30"	05-09-2023	11-09-2023	
301	Kaudgaon	Ahmadnagar	19° 06' 00	74° 05' 00"	05-10-2023	11-10-2023	
302	Khairi	Ahmadnagar	18° 36' 00"	75° 26' 00	02-05-2023	08-11-2023	
303	Kolgaon	Ahmednagar	19°12'00"	74° 41' 00"	26-05-2023	21-12-2023	
304	Lonimawala	Pune	19° 14' 5"	73° 48' 50"	14-05-2023	26-11-2023	
305	Manikdoh	Ahmadnagar	18° 40' 75	75° 20' 15"	08-05-2023	06-11-2023	
306	Mohari	Ahmadnagar	18° 42' 16"	74 39' 41"	03-05-2023	10-11-2023	
307	Naigaon	Ahmadnagar	18° 42' 00	75° 26' 45"	08-05-2023	08-11-2023	
308	Narayaon Doh	Ahmadnagar	19° 00' 00	74° 18' 00"	05-10-2023	11-08-2023	
309	Otur Waghadara	Pune	19° 16 29"	74 01 04"	23-05-2023	19-12-2023	
310	Palsunde	Ahmednagar	19' 23' 44''	73' 54' 52 "	25-05-2023	16-12-2023	
311	Pargaon Sudrik	Ahmadnagar	18° 31' 16"	74 49' 56"	03-05-2023	10-11-2023	

Sr. No.	Sp. Dam (Name)	Location			Date of Regular Inspection		Remarks
		District	Latitude	Longitude	Pre-Monsoon 2023	Post-Monsoon 2023	
1	3	4	5	6	7	8	9
312	Parunde	Pune	19° 08' 26"	73 49 27"	23-05-2023	12-12-2023	
313	Pimpalgaon Alwa	Ahmadnagar	18° 38' 45"	75° 22' 15"	04-05-2023	06-11-2023	
314	Pimpalgaon Joge	Pune	19° 18' 36.80"	73' 52' 51.93"	14-05-2023	16-12-2023	
315	Rakshaswadi	Ahmednagar	18° 32' 17"	74° 52' 05"	15-05-2023	27-12-2023	
316	Rakshaswadi Bk	Ahmednagar	18° 35' 22."	74° 46' 53"	10-05-2023	27-12-2023	
317	Ramjewadi	Pune	19° 12' 49"	73 40 57"	24-05-2023	12-12-2023	
318	Ratnapur	Ahmadnagar	18° 42' 30"	75° 17' 15"	02-05-2023	29-12-2023	
319	Rui Chatrapati	Ahmadnagar	18° 92' 36"	75° 55' 99"	05-08-2023	11-09-2023	
320	Shivdoh	Ahmednagar	19°12'00"	74° 47' 00"	26-05-2023	21-12-2023	
321	Sina	Ahmadnagar	18° 49' 0"	74° 57' 0"	14-05-2023	08-12-2023	
322	Takali Khandeshwari	Ahmadnagar	18° 39' 40"	74° 01' 57"	15-05-2023	17-11-2023	
323	Telegashi	Ahmadnagar	18° 47' 15"	75° 27' 45"	02-05-2023	08-11-2023	
324	Thergaon	Ahmadnagar	18° 46' 54"	74° 56' 52"	15-05-2023	17-11-2023	
325	Therodi	Ahmednagar	18° 29' 22"	74° 55' 31"	10-05-2023	27-12-2023	
326	Uttchil	Pune	19°13' 11"	73 42 58"	24-05-2023	12-12-2023	
327	Visapur	Ahmadnagar	18° 48' 19"	74° 35' 26"	04-05-2023	25-11-2023	
328	Wadaj	Pune	19° 09' 05"	73' 52' 51"	25-04-2023	26-11-2023	
329	Wadgaon Tandli	Ahmadnagar	18° 55' 15"	74° 48' 15"	05-09-2023	11-08-2023	
330	Wadzire	Ahmednagar	19°12'00"	74° 44' 00"	25-05-2023	21-12-2023	
331	Walki	Ahmadnagar	18° 57' 45"	74° 45' 43"	05-09-2023	11-08-2023	
332	Yedgaon	Pune	19° 10' 36"	74' 00' 40"	25-04-2023	26-11-2023	
333	Yenere	Pune	19° 10' 23"	73 49 35"	23-05-2023	12-12-2023	

Sr. No.	Sp. Dam (Name)	Location			Date of Regular Inspection		Remarks
		District	Latitude	Longitude	Pre-Monsoon 2023	Post-Monsoon 2023	
1	3	4	5	6	7	8	9
334	Yesarthav	Ahmednagar	19° 21' 3"	73° 52' 05"	14-05-2023	16-12-2023	
335	Yesodi	Ahmednagar	18° 28' 59"	74° 51' 57"	10-05-2023	27-12-2023	
336	Achakdani	Solapur	17° 03' 10"	75° 32' 01"	16-05-2023	12-01-2023	
337	Ashti	Solapur	17° 47' 44''	75° 25' 57''	NR	NR	
338	Bhose	Solapur	17° 18' 35"	75° 23' 42"	17-05-2023	12-02-2023	
339	Bhurikawathe	Solapur	17° 43' 46"	76° 17' 42"	21-05-2023	21-11-2023	
340	Borgaon	Solapur	17° 40' 46"	76° 19' 38"	21-05-2023	11-12-2023	
341	Bori	Solapur	17° 37' 0"	76° 12' 00"	13-05-2023	NR	
342	Chare	Solapur	18° 22' 36"	75° 48' 4"	05-03-2023	11-08-2023	
343	Chikhalgi	Solapur	17° 17' 22"	75° 25' 7"	20-05-2023	12-09-2023	
344	Chincholi	Solapur	17° 28' 49"	75° 10' 25"	20-05-2023	12-09-2023	
345	Darfal	Solapur	17° 48' 40"	76° 47' 00"	28-05-2023	18-10-2023	
346	Dhubdhubi	Solapur	17° 04' 00"	76° 04' 00"	05-07-2023	13-11-2023	
347	Dongargaon	Solapur	17° 26' 00"	76° 04' 00"	17-05-2023	12-02-2023	
348	Ekrukh	Solapur	17° 43' 30"	75° 54' 30"	05-12-2023	NR	
349	Galoragi	Solapur	17° 30' 00"	76° 16' 00"	22-05-2023	11-12-2023	
350	Gherdi	Solapur	17° 14' 30"	75° 16' 17"	16-05-2023	12-01-2023	
351	Gholasgaon St	Solapur	17° 26' 00"	78° 04' 00"	05-07-2023	11-06-2023	
352	Gormale	Solapur	18° 14' 17"	75° 50' 28'	05-02-2023	11-08-2023	
353	Hanamgaon	Solapur	17° 35' 29'	76° 2' 11'	27-05-2023	18-10-2023	
354	Hangirge	Solapur	17° 13' 34"	75° 19' 24"	16-05-2023	12-01-2023	
355	Hanjagi	Solapur	17° 32' 0"	76° 6' 59.11"	22-05-2023	13-11-2023	
356	Hingani (K)	Solapur	18° 18' 50"	74° 58' 18'	05-04-2023	17-11-2023	

Sr. No.	Sp. Dam (Name)	Location			Date of Regular Inspection		Remarks
		District	Latitude	Longitude	Pre-Monsoon 2023	Post-Monsoon 2023	
1	3	4	5	6	7	8	9
357	Hingani (Pangaon)	Solapur	18° 7'55"	75° 50' 0"	05-08-2023	11-09-2023	
358	Hotgi	Solapur	17°20'20"	76° 08' 00"	28-05-2023	18-10-2023	
359	Javala	Solapur	17° 03'10"	75° 16' 00"	16-05-2023	12-01-2023	
360	Jawalgaon	Solapur	18° 0'57"	75° 54' 9"	05-08-2023	11-09-2023	
361	Kalambwadi	Solapur	18° 21'1 3'	75° 46' 0"	05-03-2023	11-08-2023	
362	Kari	Osmanabad	18° 15' 46'	75°55' 36'	05-03-2023	11-08-2023	
363	Kategaon	Solapur	18° 29' 5"	76°12' 30"	05-03-2023	11-08-2023	
364	Kazikanbus	Solapur	17° 43'00"	76°10' 00"	05-06-2023	11-06-2023	
365	Kondhej	Solapur	18°18'55'	75°11' 51'	05-05-2023	24-11-2023	
366	Koregaon	Solapur	18° 25'16"	75° 45' 26'	05-03-2023	11-08-2023	
367	Kumbhej	Solapur	18° 18'37"	75° 10' 30'	05-05-2023	05-05-2023	
368	Lavangi	Solapur	17°14'37"	75° 28' 38"	17-05-2023	12-02-2023	
369	Mamdapur	Solapur	18° 18'0"	75° 50' 32"	05-02-2023	11-08-2023	
370	Mangi	Solapur	18° 27'37"	75°10' 53"	05-04-2023	17-11-2023	
371	Maroli	Solapur	17° 16'00"	75° 28' 12"	17-05-2023	12-02-2023	
372	Mhasewadi	Solapur	18° 22'46"	75° 15' 36'	05-05-2023	23-11-2023	
373	Nerle	Solapur	18° 6' 39'	75° 20' 23'	05-05-2023	23-11-2023	
374	Nimgaon	Solapur	18° 01' 14"	75° 14' 00"	NR	NR	
375	Padolkarwadi	Solapur	17° 11' 30"	75° 22' 30"	20-05-2023	12-09-2023	
376	Parewadi	Solapur	18°18' 18'	74° 58'13'	05-05-2023	23-11-2023	
377	Parite	Solapur	18° 00' 00"	75° 75' 00"	NR	NR	
378	Pathari	Solapur	18° 19' 20'	75° 49'18'	05-03-2023	11-09-2023	
379	Pokharapur	Solapur	17° 48' 10'	75°35'1 7"	27-05-2023	18-10-2023	

Sr. No.	Sp. Dam (Name)	Location			Date of Regular Inspection		Remarks
		District	Latitude	Longitude	Pre-Monsoon 2023	Post-Monsoon 2023	
1	3	4	5	6	7	8	9
380	Rajuri	Solapur	18° 20' 45'	75° 0' 16"	05-04-2023	17-11-2023	
381	Rampur	Solapur	17° 05' 00"	76° 40' 00"	27-05-2023	18-10-2023	
382	Sangavi	Solapur	18° 10' 15'	75° 11' 0'	05-05-2023	24-11-2023	
383	Sapatane	Solapur	18°10' 00"	75°16'00"	NR	NR	
384	Shelgaon	Solapur	17° 54' 7"	75°50' 19"	05-10-2023	11-09-2023	
385	Shirwalwadi	Solapur	17° 02' 20"	76° 18' 00"	05-06-2023	11-06-2023	
386	Talsangi New	Solapur	17° 25' 59"	75° 29' 12"	20-05-2023	12-09-2023	
387	Talsangi Old	Solapur	17° 25' 49"	75° 29' 26"	20-05-2023	12-09-2023	
388	Tawadi	Solapur	18°14' 10"	75° 45' 48'	05-02-2023	11-08-2023	
389	Ujjani	Solapur	18° 04' 00''	75° 07' 00''	05-08-2023	NR	
390	Vairag	Solapur	18° 4' 7"	75° 49' 23'	05-08-2023	11-08-2023	
391	Veet	Solapur	18° 21' 46"	75° 8' 15"	05-05-2023	23-11-2023	
392	Wadshivane	Solapur	18° 10' 0"	75° 14' 0"	05-05-2023	24-11-2023	
393	Walwad	Solapur	18° 22' 7"	75° 49' 33'	05-03-2023	11-08-2023	
394	Babhulgaon	Solapur	18° 19' 23"	75° 46' 55"	05-11-2023	11-10-2023	
395	Pimpalgaon Dhale	Solapur	18° 10' 10"	75° 47' 40"	05-09-2023	11-10-2023	
396	Chikhali	Satara	17° 34' 14"	73° 50' 55"	NR	24-10-2023	
397	Chiteghar	Satara	17° 25' 15"	73° 53' 20"	NR	NR	
398	Hateghar(Kudali)	Satara	17° 52' 00"	73° 49' 00"	19-04-2023	11-01-2023	
399	Jambhali	Satara	18° 02' 00"	72° 42' 00"	NR	NR	
400	Kalgaon	Satara	17° 09' 3"	73° 56' 45"	20-04-2023	22-10-2023	
401	Kusawade	Satara	17° 34' 46"	73° 51' 47"	29-04-2023	24-10-2023	
402	Mahu (Kudali)	Satara	17° 52' 30"	73° 48' 30"	19-04-2023	11-01-2023	

Sr. No.	Sp. Dam (Name)	Location			Date of Regular Inspection		Remarks
		District	Latitude	Longitude	Pre-Monsoon 2023	Post-Monsoon 2023	
1	3	4	5	6	7	8	9
403	Morana (Gureghar)	Satara	17° 17 ' 30"	73° 50 ' 0"	21-04-2023	31-10-2023	
404	Nagewadi	Satara	17° 55 ' 15"	73° 51 ' 28"	05-04-2023	1--11-2023	
405	Pangare	Satara	17° 37' 11"	73° 52' 30"	19-04-2023	24-10-2023	
406	Tarali	Satara	17° 32 ' 0"	73° 54 ' 15"	29-04-2023	23-10-2023	
407	Uttarmand	Satara	17° 24 ' 24"	74° 0 ' 28"	21-04-2023	31-10-2023	
408	Wang	Satara	17° 33 ' 03"	73° 55 ' 56"	20-04-2023	24-10-2023	
409	Anala	Dharashiv	18° 25 ' 51"	75° 24 ' 20"	23-04-2023	26-12-2023	
410	Chincholi Palasgaon	Dharashiv					
411	Dukkarwadi	Dharashiv	18° 10 ' 0"	75° 10' 00"	17-05-2023	26-10-2023	
412	Jamb	Dharashiv	18° 32 ' 0"	75° 34 ' 00"	17-05-2023	26-10-2023	
413	Lower Khairi	Dharashiv	18° 32 ' 0"	75° 24 ' 00"	16-05-2023	26-10-2023	
414	Sina Kolegaon	Dharashiv	18° 18 ' 51"	75° 23 ' 55"	23-04-2023	26-12-2023	
415	Wangi Jawala	Dharashiv	18° 23 ' 0"	75° 36 ' 00"	16-05-2023	26-10-2023	
VIDC							
1	Adan	Washim	20° 40' 97"	77° 56' 30"	14-05-2023	25-11-2023	
2	Antargaon	Yavatmal	20° 17 ' 30"	78° 25 ' 00"	16-04-2023	02-12-2023	
3	Arjuna	Yavatmal	16° 43 ' 37"	73° 46 ' 45"	08-05-2023	14-12-2023	
4	Arunawati	Yavatmal	20° 47' 10"	77° 47' 00"	14-05-2023	03-12-2023	
5	Bangaon	Yavatmal	20° 25' 49"	77° 67' 34"	10-05-2023	06-11-2025	
6	Bembla River Project	Yavatmal	20° 07' 10"	78° 08' 00"	14-05-2023	30-11-2023	
7	Bhulgad	Yavatmal	20° 17 ' 00"	78° 34 ' 00"	11-05-2023	13-12-2023	
8	Borda	Yavatmal	19° 59 ' 11"	78° 50 ' 08"	19-04-2023	14-12-2023	

Sr. No.	Sp. Dam (Name)	Location			Date of Regular Inspection		Remarks
		District	Latitude	Longitude	Pre-Monsoon 2023	Post-Monsoon 2023	
1	3	4	5	6	7	8	9
9	Borgaon	Yavatmal	20° 17 ' 16"	78° 17 ' 42"	23-04-2023	14-12-2023	
10	Chilai	Yavatmal	19° 50' 40"	78° 35' 10"	09-05-2023	07-11-2023	
11	Chopan	Yavatmal	20° 12 ' 45"	78° 52 ' 00"	28-04-2023	02-12-2023	
12	Chorkund	Yavatmal	19° 50 ' 00"	78° 02 ' 30"	10-05-2023	20-11-2023	
13	Darati	Yavatmal	19° 36 ' 30"	77° 70 ' 00"	26-04-2023	15-12-2023	
14	Dattapur	Yavatmal	20° 24 ' 12"	78° 19 ' 17"	08-05-2023	06-12-2023	
15	Deogaon	Yavatmal	20° 9 ' 40"	77° 55 ' 15"	23-05-2023	14-12-2023	
16	Digdoh	Yavatmal	20° 13' 17"	78° 43' 36"	19-04-2023	13-12-2023	
17	Durug	Yavatmal	20° 21 ' 54"	78° 23 ' 18"	25-04-2023	13-12-2023	
18	Ghoti	Yavatmal	20° 55 ' 30"	78° 18 ' 30"	25-04-2023	13-12-2023	
19	Goki	Yavatmal	20° 17 '00"	77° 54 '00"	23-05-2023	03-12-2023	
20	Hiwara	Yavatmal	19° 37' 30"	78° 57' 30"	09-05-2023	06-11-2023	
21	Itola	Yavatmal	20° 42 ' 30"	77° 6 ' 30"	10-05-2023	01-12-2023	
22	Karanji	Yavatmal	20° 08 ' 00"	78° 37 ' 00"	16-04-2023	02-12-2023	
23	Karanwadi	Yavatmal	20° 4 ' 20"	78° 26 ' 30"	28-04-2023	02-12-2023	
24	Khadakdoh	Yavatmal	19° 54 ' 30"	78° 46 ' 40"	22-04-2023	02-12-2023	
25	Khandani	Yavatmal	20° 03 ' 41"	78° 42 ' 4"	19-04-2023	14-12-2023	
26	Khemkund	Yavatmal	20° 11' 10"	78° 27' 45"	11-05-2023-	08-11-2023	
27	Kinhi	Yavatmal	20° 01 ' 08"	78° 21 ' 20"	08-05-2023	21-11-2023	
28	Kumbharkinhi	Yavatmal	20° 18 ' 50"	77° 40 ' 48"	10-05-2023	15-12-2023	
29	Lakhmapur	Yavatmal	20° 27 ' 47"	77° 02 ' 47"	09-05-2023	14-12-2023	
30	Lower Pus	Yavatmal	19° 48 ' 45"	77° 40 '30"	28-05-2023	28-12-2023	
31	Manjara	Yavatmal	20° 20' 55"	78° 22' 13"	11-05-2023-	08-11-2026	

Sr. No.	Sp. Dam (Name)	Location			Date of Regular Inspection		Remarks
		District	Latitude	Longitude	Pre-Monsoon 2023	Post-Monsoon 2023	
1	3	4	5	6	7	8	9
32	Manpur	Yavatmal	20° 18 ' 38"	78° 02 ' 27"	23-04-2023	14-12-2023	
33	Marsul	Yavatmal	19° 41 ' 00"	77° 44 ' 00"	26-04-2023	15-12-2023	
34	Muchi	Yavatmal	20° 27 ' 00"	78° 27 ' 00"	22-04-2023	02-12-2023	
35	Mulgavan	Yavatmal	19° 55' 47"	78° 40' 07"	13-05-2023	03-11-2023	
36	Munjala	Yavatmal	20° 03 ' 00"	77° 33 ' 00"	16-04-2023	02-12-2023	
37	Nawargaon	Yavatmal	20° 04' 30"	78° 46' 30"	13-05-2023	03-11-2023	
38	Ner	Yavatmal	20° 28 ' 53"	77° 51 ' 55"	09-05-2023	07-12-2023	
39	Ner	Yavatmal	20° 32' 12"	77° 55' 09"	10-05-2023	06-11-2023	
40	Nignoor	Yavatmal	19° 38 ' 00"	77° 31 ' 00"	26-04-2023	15-12-2023	
41	Pawanar	Yavatmal	19° 51 ' 35"	78° 47 ' 50"	28-04-2023	02-12-2023	
42	Pimpalkhuti	Yavatmal	20° 21 ' 20"	78° 30 ' 40"	22-05-2023	13-12-2023	
43	Rajur	Yavatmal	20° 23 ' 30"	78° 24 ' 00"	25-04-2023	14-12-2023	
44	Rui	Yavatmal	20° 41 ' 30"	77° 3 ' 33"	23-05-2023	13-12-2023	
45	Saikheda	Yavatmal	20° 07 '00"	78° 28 '00"	15-04-2023	03-12-2023	
46	salod	Yavatmal	20° 12 ' 19"	78° 6 ' 56"	10-05-2023	02-12-2023	
47	Satapalli	Yavatmal	19° 50' 40"	78° 35' 10"	13-05-2023	03-11-2023	
48	Shirasgaon	Yavatmal	20° 30' 32"	77° 30' 34"	14-05-2023	06-11-2024	
49	Shivani (Kelapur)	Yavatmal	20° 09 ' 30"	78° 25 ' 50"	08-05-2023	21-11-2023	
50	Takali	Yavatmal	17° 38 ' 31"	75° 18 ' 21"	23-04-2023	13-12-2023	
51	Taroda	Yavatmal	19° 38 ' 00"	77° 31 ' 00"	27-04-2023	20-12-2023	
52	Umardai	Yavatmal	19° 59' 45"	77° 27' 34.8"	28-05-2023	28-12-2023	
53	Upper Pus (Pus)	Yavatmal	20° 1 ' 1"	77° 1 ' 1/4"	08-05-2023	06-12-2023	
54	Vihirgaon	Yavatmal	17° '14 '00"	78° 38 '10"	22-05-2023	15-12-2023	

Sr. No.	Sp. Dam (Name)	Location			Date of Regular Inspection		Remarks
		District	Latitude	Longitude	Pre-Monsoon 2023	Post-Monsoon 2023	
1	3	4	5	6	7	8	9
55	Waghadi	Yavatmal	20° 15 ' 30"	78° 18 '10"	15-04-2023	03-12-2023	
56	Wai	Yavatmal	20° 05' 00"	78° 37' 30"	13-05-2023	03-11-2023	
57	Wardh	Yavatmal	78° 27 ' 30"	20° 23 ' 30"	11-05-2023	13-12-2023	
58	Warna	Yavatmal	20° 14' 06"	78° 74' 05"	11-05-2023-	08-11-2025	
59	Warud	Yavatmal	20° 29' 25"	78° 31' 50"	11-05-2023-	08-11-2024	
60	Yedashi	Yavatmal	20° 30' 30"	78° 15' 00"	10-05-2023	07-11-2023	
61	Amadapur	Yavatmal	20° 40' 48"	77° 55' 49"	12-05-2023	28-11-2023	
62	Antargaon	Yavatmal	20° 15 ' 6"	77° 44 ' 35"	12-05-2023	28-11-2023	
63	Dahegaon	Yavatmal	20° 11 ' 31"	78° 42 ' 8"	12-05-2023	28-11-2023	
64	Hatwanjri	Yavatmal	20° 4 ' 53"	78° 43 ' 11"	12-05-2023	28-11-2023	
65	Jambnala	Yavatmal	19° 45' 15"	79°39' 44'	11-05-2023	23-11-2023	
66	Kali (D)	Yavatmal	19° 42' 03"	77° 47' 03"	10-05-2023	06-11-2023	
67	Kochi Ambezari	Yavatmal	20° 11 ' 30"	78° 27 ' 0"	11-05-2023	20-11-2023	
68	Kohal	Yavatmal	20° 33 ' 17"	77° 48 ' 24"	11-05-2023	23-11-2023	
69	Kolambi	Yavatmal	20° 14 ' 37"	78° 11 ' 19"	11-05-2023	23-11-2023	
70	Kumbharpind	Yavatmal	20° 30 ' 20"	77° 55 ' 60"	09-05-2023	21-11-2023	
71	Mahagaon	Yavatmal	20° 12 ' 30"	77° 53 ' 15"	08-05-2023	06-11-2023	
72	Pachpahur	Yavatmal	19° 59 ' 12"	78° 39 ' 5"	02-05-2023	08-11-2023	
73	Pimpalgaon	Yavatmal	19° 56' 19"	77° 42' 52"	02-05-2023	08-11-2023	
74	Warud Yeoti	Yavatmal	20° 12 ' 24"	78° 11 ' 58"	03-05-2023	08-11-2023	
75	Baslapur	Amravati	20° 51 ' 3"	77° 56 ' 3"	20-05-2023	07-11-2023	
76	Bhagadi	Amravati	21° 24 ' 9"	80° 6 ' 34"	24-05-2023	09-11-2023	
77	Bhiwapur	Amravati	20° 55 ' 51"	77° 59 ' 23"	20-05-2023	18-12-2023	

Sr. No.	Sp. Dam (Name)	Location			Date of Regular Inspection		Remarks
		District	Latitude	Longitude	Pre-Monsoon 2023	Post-Monsoon 2023	
1	3	4	5	6	7	8	9
78	Bobdoh	Amravati	21° 28 ' 38"	76° 52 ' 45"	15-05-2023	27-11-2023	
79	Bor (Amarawati)	Amravati	21° 01' 08"	77° 47' 00"	21-04-2023	30-11-2023	
80	Chandas Wathod	Amravati	21° 27' 15"	78° 20' 30"	27-04-2023	11-12-2023	
81	Chandrabhaga	Amravati	21° 20 ' 10"	77° 23 ' 33"	05-10-2023	06-12-2023	
82	Chandrabhaga Barrage	Amravati	21° 03' 55"	77° 29' 06"	13-05-2023	26-01-2024	
83	Chargad	Amravati	21° 22 ' 24"	77° 48 ' 45"	19-05-2023	23-11-2023	
84	Gambhari	Amravati	21° 30 ' 39"	76° 48 ' 23"	15-05-2023	26-11-2023	
85	Gaolandoh	Amravati	21° 26 ' 39"	76° 47 ' 2"	04-12-2023	28-11-2023	
86	Garga	Amravati	21° 55 ' 47"	76° 56 ' 20"	21-05-2023	25-12-2023	
87	Hirabambai	Amravati	21° 20 ' 46"	76° 48 ' 14"	14-05-2023	28-11-2023	
88	Jutpani	Amravati	21° 30 ' 32"	76° 55 ' 35"	15-05-2023	26-11-2023	
89	Karajgaon	Amravati	21° 19 ' 15"	77° 36 ' 20"	24-05-2023	12-12-2023	
90	Kawara Nalla	Amravati	21° 25 ' 52"	76° 55 ' 8"	21-05-2023		
91	Khari	Amravati	21° 27 ' 30"	76° 50 ' 30"	14-05-2023	28-11-2023	
92	Loni Dhawalgiri	Amravati	21° 24 ' 24"	78° 11 ' 1"	21-05-2023	05-12-2023	
93	Lower Sakhali	Amravati	20° 35' 00"	77° 48' 00"	05-08-2023	15-12-2023	
94	Malkhed	Amravati	20° 50 ' 28"	77° 55 ' 3"	12-04-2022	07-11-2023	
95	Mandwa	Amravati	21° 31 ' 40"	76° 55 ' 31"	04-05-2023	08-11-2023	
96	Mogarda	Amravati	21° 31 ' 0"	76° 55 ' 0"	15-05-2023	27-11-2023	
97	Nanduri	Amravati	20° 25 ' 1"	73° 54 ' 15"	14-05-2023	08-11-2023	
98	Pak	Amravati	21° 26' 00"	78° 06' 30"	27-05-2023	11-12-2023	
99	Pandhari	Amravati	21° 31 ' 26"	78° 23 ' 20"	27-05-2023	11-12-2023	

Sr. No.	Sp. Dam (Name)	Location			Date of Regular Inspection		Remarks
		District	Latitude	Longitude	Pre-Monsoon 2023	Post-Monsoon 2023	
1	3	4	5	6	7	8	9
100	Purna	Amravati	21° 22 ' 30"	77° 46 ' 00"	13-05-2023	06-12-2023	
101	Rabhang	Amravati	21° 25 ' 50"	76° 52 ' 21"	15-05-2023	27-11-2023	
102	Raigad	Amravati	24° 44 ' 25"	77° 54 ' 48"		15-12-2023	
103	Sadrabadi	Amravati	21° 26 ' 41"	76° 48 ' 18"	14-05-2023	08-11-2023	
104	Sakhalinala	Amravati	20° 33 ' 7"	77° 42 ' 43"	20-05-2023	18-11-2023	
105	Salai	Amravati	21° 28 ' 0"	76° 52 ' 0"	14-05-2023	28-11-2023	
106	Samda (Saundad)	Amravati	20° 57' 00"	77°17'10"	05-10-2023	22-11-2023	
107	Sapan	Amravati	21° 22 ' 10"	77° 28 ' 14"	17-05-2023	10-12-2023	
108	Sawalikheda	Amravati	21° 21 ' 16"	76° 41 ' 38"	14-05-2023	28-11-2023	
109	Shahanoor	Amravati	21° 28 ' 39"	77° 5 ' 55"	10-05-2023	06-12-2023	
110	Shekhdari	Amravati	20° 33 ' 18"	77° 42 ' 50"	21-05-2023	11-12-2023	
111	Songaon (Shivani)	Amravati	20° 46' 06"	77° 58' 34"	13-05-2023	15-12-2023	
112	Takalikalan	Amravati	20° 52' 03"	77° 41' 26"	05-08-2023	30-11-2023	
113	Upper Wardha	Amravati	21° 16 ' 18"	78° 3 ' 27"		11-12-2023	
114	Waghadi Barrage	Amravati	20° 51' 43"	77° 24' 39"	15-04-2023	26-01-2024	
115	Chandhai	Washim	20° 15 ' 58"	77° 25 ' 50"	05-09-2023	23-11-2023	
116	Dastapur	Washim	20° 14 ' 45"	77° 18 ' 15"	14-05-2023	23-11-2023	
117	Dhamani	Washim	20° 22 ' 2"	77° 26 ' 45"	13-05-2023	17-11-2023	
118	Gaiwal	Washim	20° 25 ' 42"	77° 24 ' 40"	13-05-2023	17-11-2023	
119	Gondegaon (Manora)	Washim	20° 4 ' 19"	76° 36 ' 21"	14-05-2023	17-11-2023	
120	Hiwara (Kd)	Washim	20° 9 ' 17"	77° 23 ' 15"	14-05-2023	23-11-2023	
121	Ingalwadi	Washim	20° 8 ' 30"	77° 24 ' 60"	14-05-2023	17-11-2023	

Sr. No.	Sp. Dam (Name)	Location			Date of Regular Inspection		Remarks
		District	Latitude	Longitude	Pre-Monsoon 2023	Post-Monsoon 2023	
1	3	4	5	6	7	8	9
122	Jogaldari	Washim	20° 15 ' 36"	77° 24 ' 25"	14-05-2023	23-11-2023	
123	Kasola	Washim	20° 14 ' 30"	77° 16 ' 50"	14-05-2023	23-11-2023	
124	Kavathal	Washim	20° 20 ' 38"	77° 28 ' 38"	13-05-2023	23-11-2023	
125	Kinkhed	Washim	20° 27 ' 22"	77° 20 ' 18"	05-09-2023	24-11-2023	
126	Kupta	Washim	20° 18 ' 19"	77° 35 ' 23"	14-05-2023	17-11-2023	
127	Parwa Kohar	Washim	20° 32 ' 25"	77° 24 ' 41"	13-05-2023	17-11-2023	
128	Pimpri Hanuman	Washim	20° 12 ' 34"	77° 30 ' 5"	13-05-2023	23-11-2023	
129	Raperi	Washim	20° 52 ' 27"	77° 44 ' 49"	05-09-2023	24-11-2023	
130	Swasin	Washim	20° 19 ' 13"	77° 23 ' 17"	13-05-2023	23-11-2023	
131	Undri	Washim	20° 34 ' 60"	77° 28 ' 60"	13-05-2023	24-11-2023	
132	Wadgaon	Washim	20° 32 ' 20"	77° 40 ' 60"	05-09-2023	24-11-2023	
133	Yeota	Washim	20° 35 ' 5"	77° 29 ' 35"	13-05-2023	17-11-2023	
134	Zodga	Washim	20° 33 ' 0"	77° 34 ' 60"	13-05-2023	24-11-2023	
135	Ampati	Amravati	21° 35' 37"	77° 32' 8"	05-12-2023	-	
136	Bhimadi	Amravati	21° 27' 14"	78° 20' 22"	10-05-2023	10-12-2023	
137	Bordi-Kondwardha	Amravati	21° 3' 1"	77° 36' 55"	05-08-2023	30-11-2023	
138	Chandi	Amravati	20° 46' 18"	77° 43' 10"	05-09-2023	18-12-2023	
139	Ghungshi	Amravati	20° 51' 0"	77° 16' 30"	18-04-2023	18-12-2023	
140	Nagthana - 2	Amravati	20° 16' 30"	78° 40' 30"	10-05-2023	10-12-2023	
141	Pawani	Amravati	20° 31' 26"	78° 40' 53"	10-05-2023	10-12-2023	
142	Timtala	Amravati	20° 47' 0"	77° 46' 0"	05-02-2023	06-12-2023	
143	Zatamzari	Amravati	21° 32' 37"	78° 14' 33"	10-05-2023	10-12-2023	
144	Dagadparwa	Akola	21° 11 ' 08"	76° 46 ' 25"	08-05-2023	19-12-2023	

Sr. No.	Sp. Dam (Name)	Location			Date of Regular Inspection		Remarks
		District	Latitude	Longitude	Pre-Monsoon 2023	Post-Monsoon 2023	
1	3	4	5	6	7	8	9
145	Gawandgaon	Akola	20° 28 ' 48"	77° 9 ' 17"	11-04-2023	20-12-2023	
146	Ghota	Akola	20° 35 ' 12"	74° 24 ' 6"	12-05-2023	26-11-2023	
147	Hatola	Akola	20° 38 ' 24"	77° 26 ' 13"	12-05-2023	26-11-2023	
148	Isapur	Akola	20° 30 ' 4"	77° 11 ' 52"	04-05-2023	22-11-2023	
149	Januna	Akola	20° 26 ' 41"	77° 12 ' 9"	11-05-2023	22-11-2023	
150	Katepurna	Akola	20° 29 ' 15"	77° 18 ' 50"	11-04-2023	27-11-2023	
151	Kawatha Barrage	Akola	19° 52 ' 47"	77° 19 ' 54"	11-04-2023	27-11-2023	
152	Khirkund	Akola	20° 34 ' 18"	77° 18 ' 22"	11-04-2023	27-11-2023	
153	Morhal	Akola	20° 30 ' 37"	77° 24 ' 35"	11-05-2023	24-11-2023	
154	Morna	Akola	20° 29 ' 13"	77° 20 ' 10"	10-05-2023	23-11-2023	
155	Mozari	Akola	20° 28 ' 43"	77° 2 ' 16"	11-05-2023	23-11-2023	
156	Naya Andura	Akola	20° 30 ' 36"	77° 24 ' 34"	10-05-2023	23-11-2023	
157	Nirguna	Akola	20° 28 ' 45"	77° 16 ' 24"	11-05-2023	24-11-2023	
158	Patur	Akola	20° 21 ' 00"	76° 15 ' 00"	12-04-2023	09-12-2023	
159	Pimpalgaon Chambhare	Akola	20° 27 ' 15"	76° 59 ' 57"	12-04-2023	09-12-2023	
160	Pimpalgaon Hande	Akola	20° 25 ' 00"	76° 47 ' 00"	12-04-2023	08-12-2023	
161	Popatkhed	Akola	20° 24 ' 00"	76° 56 ' 00"	12-04-2023	08-12-2023	
162	Purna Barrage	Akola	20° 24 ' 36"	76° 46 ' 20"	12-04-2023	08-12-2023	
163	Sawarkhed	Akola	20° 01 ' 09"	77° 10 ' 29"	11-04-2023	20-12-2023	
164	Shahapur Lmi	Akola	20° 54' 00"	76° 55' 00"	08-05-2023	19-12-2023	
165	Shahapur Mi	Akola	21° 05' 00"	77° 05' 30"	09-05-2023	10-12-2023	
166	Shivankhurd	Akola	20° 50' 24"	76° 46' 23"	08-05-2023	19-12-2023	

Sr. No.	Sp. Dam (Name)	Location		Date of Regular Inspection			Remarks
		District	Latitude	Longitude	Pre-Monsoon 2023	Post-Monsoon 2023	
1	3	4	5	6	7	8	9
167	Uma	Akola	20° 51' 07"	76° 50' 00"	09-05-2023	10-12-2023	
168	Vishwamitri	Akola	20° 28' 30"	77° 26' 30"	17-05-2023	13-12-2023	
169	Wai (Akola)	Akola	21° 12' 00"	77° 05' 00"	28-04-2023	19-12-2023	
170	Wan	Amravati	21° 14' 00"	77° 10' 30"	28-04-2023	19-12-2023	
171	Zodga	Akola	21° 11' 38"	77° 00' 23"	45265	19-12-2023	
172	Adgaon Barrage	Buldhana	19° 56' 48"	77° 05' 24"	27-05-2023	18-11-2023	
173	Adol	Buldhana	20° 06' 00"	76° 59' 00"	05-11-2023	12-01-2023	
174	Ambhora	Buldhana	19° 56' 21"	76° 30' 32"	--	-	
175	Asola I	Buldhana	20°18'00"	77° 38'00"	18-05-2023	11-03-2023	
176	Baggi	Buldhana	20° 30' 24"	77° 31' 36"	23-05-2023	29-11-2023	
177	Belmandal	Buldhana	20° 30' 24"	77° 24' 30"	24-05-2023	29-11-2023	
178	Bhildongar	Buldhana	20° 11' 19"	77° 27' 07"	15-05-2023	11-03-2023	
179	Borgaon (Malegaon)	Buldhana	20° 15' 30"	77° 4' 10"	23-05-2023	14-12-2023	
180	Borkhedi	Buldhana	19° 58' 28"	76° 39' 44"	05-02-2023	20-11-2023	
181	Bramha	Buldhana	20° 02' 33"	77° 14' 30"	23-05-2023	12-12-2023	
182	Bramhanwada	Buldhana	20° 22' 30"	76° 28' 30"	05-04-2023	21-11-2023	
183	Bramhanwada (Malegaon)	Buldhana	20° 20' 30"	76° 29' 30"	04-10-2023	12-01-2023	
184	Chaktirth	Buldhana	20° 18' 1"	77° 3' 20"	05-10-2023	29-11-2023	
185	Chorad	Buldhana	20° 20' 24"	77° 11' 27"	24-05-2023	28-11-2023	
186	Davha	Buldhana	20° 17' 57"	77° 02' 37"	05-04-2023	12-01-2023	
187	Deulgaon Kumbhepal	Buldhana	19° 57' 58"	76° 29' 16"	--	-	

Sr. No.	Sp. Dam (Name)	Location			Date of Regular Inspection		Remarks
		District	Latitude	Longitude	Pre-Monsoon 2023	Post-Monsoon 2023	
1	3	4	5	6	7	8	9
188	Dhanora	Buldhana	21° 7 ' 00"	76° 27 ' 45"	04-07-2023	17-11-2023	
189	Dhilli Barrage	Buldhana	19° 56 ' 8"	77° 14 ' 38"	28-05-2023	05-12-2023	
190	Dhorapgaon	Buldhana	20° 38 ' 00"	76° 24 ' 30"	04-11-2023	22-11-2023	
191	Dongarshe wali	Buldhana	20° 28 ' 8"	76° 20 ' 9"	05-10-2023	12-06-2023	
192	Ekburji	Buldhana	20° 06 ' 00"	77° 07 ' 00"	05-10-2023	19-12-2023	
193	Falegaon	Buldhana	20° 03 ' 44"	77° 11 ' 44"	23-05-2023	12-12-2023	
194	Fattepur	Buldhana	20° 29 ' 00"	76° 35 ' 00"	04-11-2023	22-11-2023	
195	Gandhari	Buldhana	19° 52 ' 19"	76° 36 ' 54"	04-05-2023	16-11-2023	
196	Ganeshpur Barrage	Buldhana	19° 56 ' 29"	77° 08 ' 05"	27-05-2023	19-11-2023	
197	Garkhed	Buldhana	19° 30 ' 00"	76° 13 ' 35"	04-11-2023	22-11-2023	
198	Ghanwatpur	Buldhana	20° 7 ' 45"	76° 35 ' 30"	--	-	
199	Giroli	Buldhana	20° 13 ' 00"	77° 33 ' 00"	18-05-2023	11-03-2023	
200	Godada	Buldhana	21° 5 ' 45"	76° 31 ' 00"	04-07-2023	17-11-2023	
201	Gundha	Buldhana	20° 2 ' 00"	76° 36 ' 00"	--	-	
202	Gyanganga	Buldhana	20° 32 ' 27"	76° 24 ' 56"	05-03-2023	12-06-2023	
203	Hirdav	Buldhana	20° 1 ' 00"	76° 37 ' 48"	04-05-2023	16-11-2023	
204	Jaipur	Buldhana	19° 56 ' 0"	77° 16 ' 00"	13-04-2023	17-11-2023	
205	Jaipur Barrage	Buldhana	19° 55 ' 6"	77° 16 ' 21"	28-05-2023	05-12-2023	
206	Januna Sonwal	Buldhana	20° 13 ' 30"	77° 15 ' 20"	23-05-2023	19-12-2023	
207	Jumda Barrage	Buldhana	20° 00 ' 8"	77° 02 ' 24"	27-05-2023	18-11-2023	
208	Kalmeshwar	Buldhana	20° 16 ' 30"	76° 39 ' 00"	04-10-2023	17-11-2023	
209	Kalmeshwar (Malegaon)	Buldhana	20° 15 ' 00"	76° 55 ' 15"	05-11-2023	12-01-2023	

Sr. No.	Sp. Dam (Name)	Location			Date of Regular Inspection		Remarks
		District	Latitude	Longitude	Pre-Monsoon 2023	Post-Monsoon 2023	
1	3	4	5	6	7	8	9
210	Kandari	Buldhana	20° 42 ' 30"	76° 20 ' 43"	05-09-2023	24-11-2023	
211	Kardi	Buldhana	20° 22 ' 00"	75° 58 ' 30"	25-04-2023	28-11-2023	
212	Keshavshivani	Buldhana	20° 31 ' 00"	76° 77 ' 45"	04-11-2023	22-11-2023	
213	Khadaki	Buldhana	20° 11'29"	77° 05' 32"	05-08-2023	15-12-2023	
214	Khadakpurna	Buldhana	20° 9 ' 30"	76° 4 ' 30"	05-02-2023	29-11-2023	
215	Kokalgaon Barrage	Buldhana	20° 55' 04"	77° 04' 29"	27-05-2023	18-11-2023	
216	Kolhi (Malegaon)	Buldhana	20° 13' 50"	77° 01' 34"	05-08-2023	15-12-2023	
217	Koradi	Buldhana	20° 12 ' 43"	76° 30 ' 22"	04-10-2023	17-11-2023	
218	Koyali	Buldhana	20° 0' 0"	76° 56' 30"	05-03-2023	20-11-2023	
219	Kukasa	Buldhana	20° 11' 21"	76° 50' 44"	05-04-2023	21-11-2023	
220	Kuttardoh	Buldhana	20° 06'19"	77° 34' 42"	05-02-2023	11-10-2023	
221	Lanjud	Buldhana	20° 00 ' 45"	76° 30 ' 00"	04-11-2023	24-11-2023	
222	Lonwadi	Buldhana	20° 47 ' 00"	76° 25 ' 30"	04-05-2023	29-11-2023	
223	Lower Dyanganga-Ii	Buldhana	20° 39' 00"	76° 27' 00"		27-11-2023	
224	Mairaldoh	Buldhana	20° 18' 6"	77° 8' 32"	05-11-2023	21-11-2023	
225	Mandwa	Buldhana	20° 1 ' 20"	76° 20 ' 00"	14-05-2023	16-11-2023	
226	Mas	Buldhana	20° 36 ' 15"	76° 39 ' 45"	04-07-2023	17-11-2023	
227	Masrul	Buldhana	26° 25 ' 6"	75° 56 ' 30"	25-04-2023	28-11-2023	
228	Mendgaon	Buldhana	20° 9 ' 00"	76° 18 ' 20"	24-04-2023	12-01-2023	
229	Mirzapur	Buldhana	20° 9' 43"	76° 55' 71"	05-03-2023	01-12-2023	
230	Mohagavan	Buldhana	20° 34' 0"	77° 34' 00"	23-05-2023	15-12-2023	
231	Morgavhan	Buldhana	19° 57' 28"	76° 42' 12"	05-11-2023	29-11-2023	
232	Motsawanga	Buldhana	20°147'23"	77°34'17"	25-05-2023	11-03-2023	

Sr. No.	Sp. Dam (Name)	Location			Date of Regular Inspection		Remarks
		District	Latitude	Longitude	Pre-Monsoon 2023	Post-Monsoon 2023	
1	3	4	5	6	7	8	9
233	Mun	Buldhana	20° 27 ' 40"	76° 30 ' 48"	05-10-2023	12-06-2023	
234	Nalganga	Buldhana	20° 45 ' 27"	76° 11 ' 46"	05-10-2023	30-11-2023	
235	Netansa	Buldhana	20° 8' 27"	78° 45' 38"	05-11-2023	15-12-2023	
236	Nimkhed	Buldhana	20° 32 ' 00"	76° 34 ' 00"	04-11-2023	22-11-2023	
237	Palaskhed	Buldhana	20° 18' 6"	77° 8' 32"	05-03-2023	01-12-2023	
238	Paldhag	Buldhana	20° 35 ' 40"	76° 18 ' 03"	04-07-2023	17-11-2023	
239	Palshi	Buldhana	20° 7 ' 00"	76° 38 ' 00"	--	-	
240	Panchala	Buldhana	20° 03' 36"	77° 09' 37"	05-10-2023	12-12-2023	
241	Pangarkhed	Buldhana	20° 16 ' 15"	76° 47 ' 15"	04-10-2023	17-11-2023	
242	Pangrabandi	Buldhana	20° 25' 26"	77° 1' 47"	28-04-2023	11-10-2023	
243	Pentakali	Buldhana	20° 16 ' 14"	76° 28 ' 30"	05-02-2023	29-11-2023	
244	Pimpalgaon Chilam	Buldhana	20° 3 ' 10"	79° 1 ' 15"	13-04-2023	17-11-2023	
245	Pimpalgaon Nath	Buldhana	20° 36 ' 30"	76° 19 ' 43"	04-05-2023	16-11-2023	
246	Pimpalner	Buldhana	19° 57 ' 00"	76° 34 ' 00"	04-05-2023	16-11-2023	
247	Raidhar	Buldhana	20° 30 ' 30"	76° 37 ' 00"	04-12-2023	22-11-2023	
248	Rajgaon Barrage	Buldhana	19° 57' 52"	77° 9' 24"		19-12-2023	
249	Rajura	Buldhana	20° 44 ' 20"	76° 29 ' 00"	04-07-2023	17-11-2023	
250	Rohana	Buldhana	20°16'11"	77° 28'34"	18-05-2023	11-03-2023	
251	Sarsi-2	Buldhana	20° 10' 24"	77° 18' 30"	25-05-2023	28-11-2023	
252	Shelgaon	Buldhana	20° 39' 06"	77° 56'18"	23-05-2023	12-12-2023	
253	Shelu Khurd	Buldhana	20° 10'40"	77° 18'30"	18-05-2023	18-12-2023	
254	Shivanijat	Buldhana	19° 53 ' 47"	76° 35 ' 35"	04-05-2023	16-11-2023	
255	Sonal (Malegaon)	Buldhana	20°19'00"	77°12'30"	16-05-2023	11-10-2023	

Sr. No.	Sp. Dam (Name)	Location			Date of Regular Inspection		Remarks
		District	Latitude	Longitude	Pre-Monsoon 2023	Post-Monsoon 2023	
1	3	4	5	6	7	8	9
256	Songavhan Barrage	Buldhana	19° 59' 24"	77°12'2"	28-05-2023	05-12-2023	
257	Sudi (St)	Buldhana	20° 11' 15"	77° 05' 30"	05-08-2023	15-12-2023	
258	Surkhandi	Buldhana	20° 4' 32"	77°10'30"	05-08-2023	17-11-2023	
259	Tambola	Buldhana	19° 59' 25"	76° 27' 10"	04-05-2023	16-11-2023	
260	Tanaka Barrage	Buldhana	19°56'18"	77°10'11"	27-05-2023	05-12-2023	
261	Titwi	Buldhana	19° 54' 30"	76° 32' 30"	04-05-2023	16-11-2023	
262	Torna	Buldhana	20° 27' 30"	76° 42' 45"	04-07-2023	17-11-2023	
263	Ukali Barrage	Buldhana	19° 59' 24"	77° 12' 2"	28-05-2023	19-11-2023	
264	Umara Kapase (Javala)	Buldhana	20° 04' 22"	77°18'38"	18-05-2023	18-12-2023	
265	Upper Morna	Buldhana	22° 19' 00"	77° 55' 00"	05-04-2023	12-01-2023	
266	Utawali	Buldhana	20° 25' 17"	76° 41' 10"	05-10-2023	12-06-2023	
267	Vidrupa	Buldhana	19° 53' 42"	76° 18' 56"	04-11-2023	22-11-2023	
268	Vyghra Nalla	Buldhana	20° 41' 15"	76° 3' 30"	04-11-2023	22-11-2023	
269	Wadiraitala	Buldhana	20° 0' 25"	76° 50' 20"	05-02-2023	01-12-2023	
270	Waisawali	Buldhana	19° 58' 00"	77° 17' 07"	24-05-2023	13-12-2023	
271	Wakad	Buldhana	20° 1' 40"	76° 43' 30"	05-02-2023	20-11-2023	
272	Wara (Jaha)	Buldhana	20° 6' 38"	77° 17' 37"	13-04-2023	17-11-2023	
273	Warud Barrage	Buldhana	19° 59' 24"	77° 12' 02"	28-05-2023	18-11-2023	
274	Warwand (Buldana)	Buldhana	20° 30' 52"	77° 17' 28"	04-10-2023	21-11-2023	
275	Adegaon	Nagpur	21° 21' 50"	79° 29' 10"	24-04-2023	30-11-2023	
276	Ambazari	Wardha	20° 57' 33"	79° 19' 0"	01-05-2023	16-11-2023	
277	Anjagaon	Nagpur	20° 53' 12"	78° 51' 58"	15-05-2023	12-06-2023	

Sr. No.	Sp. Dam (Name)	Location			Date of Regular Inspection		Remarks
		District	Latitude	Longitude	Pre-Monsoon 2023	Post-Monsoon 2023	
1	3	4	5	6	7	8	9
278	Anji Borkhedi	Wardha	20° 52 ' 0"	78° 33 ' 00"	01-05-2023	12-06-2024	
279	Ashti	Wardha	21° 12 ' 32"	78° 11 ' 35"	01-05-2023	26-10-2023	
280	Bhagimahari	Nagpur	21° 25 ' 5"	79° 7 ' 51"	25-04-2023	23-11-2023	
281	Bhivapur	Nagpur	20° 47 ' 00"	79° 32 ' 00"	05-11-2023	21-11-2023	
282	Bhivkund	Nagpur	21° 07 ' 17"	78°52 ' 07"	19-04-2023	11-04-2023	
283	Bor	Wardha	20° 57 ' 42"	78° 42 ' 19"	13-05-2023	29-12-2023	
284	Botezari	Nagpur	20° 44 ' 41"	79° 19 ' 43"	18-05-2023	27-11-2023	
285	Chandrabhaga	Nagpur	21° 18' 10"	78° 46 ' 35"	19-04-2023	11-04-2023	
286	Chichala	Nagpur	20° 45 ' 30"	79° 20 ' 24"	18-05-2023	24-11-2023	
287	Chikhalinalla	Nagpur	20° 20 ' 21"	78° 38 ' 16"	21-04-2023	11-01-2023	
288	Chinoda	Nagpur	20° 44 ' 30"	79° 12 ' 00"	18-05-2023	16-11-2023	
289	Chorbahuli	Nagpur	21° 28 ' 21"	79° 19 ' 42"	20-04-2023	30-11-2023	
290	Dahegaon Gondi	Wardha	20° 56 ' 50"	78° 29 ' 20"	01-05-2023	21-12-2023	
291	Dham	Wardha	20° 57 ' 15"	78° 20 ' 15"	13-05-2023	29-12-2023	
292	Dhotewada	Nagpur	21° 17 ' 66"	78° 36 '15"	20-04-2023	11-01-2023	
293	Dongargaon	Wardha	20° 55 ' 13"	78° 41 ' 05"	01-05-2023	12-04-2023	
294	Gothangaon	Nagpur	20° 53 ' 45"	79° 32 ' 35"	05-11-2023	27-11-2023	
295	Harashi	Wardha	21° 2 ' 45"	78° 20 ' 30"	01-05-2023	21-12-2023	
296	Jam	Nagpur	21° 13 ' 23"	78° 38 ' 19"	21-04-2023	11-01-2023	
297	Jaoli	Nagpur	20° 41 ' 18"	79° 23 ' 37"	05-11-2023	24-11-2023	
298	Junewani	Nagpur	21°17 ' 88"	78° 31 ' 38"	20-04-2023	11-01-2023	
299	Kanhadevi	Nagpur	21° 26 ' 64"	79° 05 ' 25"	25-04-2023	23-11-2023	
300	Kanholibara	Nagpur	20° 56 ' 24"	78° 50 ' 21"	05-06-2024	12-05-2023	

Sr. No.	Sp. Dam (Name)	Location			Date of Regular Inspection		Remarks
		District	Latitude	Longitude	Pre-Monsoon 2023	Post-Monsoon 2023	
1	3	4	5	6	7	8	9
301	Kannamwargram	Wardha	21° 15 ' 00"	78° 31 ' 00"	01-05-2023	27-12-2023	
302	Karhandla	Nagpur	20° 38 ' 00"	79° 51 ' 00"	05-04-2023	21-11-2023	
303	Kesarnala	Nagpur	21° 21 ' 54"	78° 50 ' 49"	23-04-2023	11-05-2023	
304	Khadki	Nagpur	20° 56 ' 47"	78° 52 ' 5"	15-05-2023	12-06-2023	
305	Khandezari	Nagpur	20° 43 ' 50"	79° 17 ' 00"	18-05-2023	24-11-2023	
306	Khapri	Nagpur	20° 58 ' 33"	79° 14 ' 38"	05-04-2023	20-11-2023	
307	Khekaranalla	Nagpur	21° 22 ' 00"	78° 15 ' 00"	23-04-2023	21-12-2023	
308	Khumari	Nagpur	21° 18 ' 45"	78° 15 ' 30"	21-04-2023	11-08-2023	
309	Khumari nalla	Nagpur	21° 19 ' 6"	78° 51 ' 15"	24-04-2023	11-05-2023	
310	Kolar	Nagpur	21° 24 ' 00"	78° 48 ' 45"	23-04-2023	21-12-2023	
311	Kotwalbordi	Nagpur	21° 12 ' 47"	78° 45 ' 47"	19-04--2023	11-04-2023	
312	Kurha	Wardha	20° 47 ' 0"	78° 48 ' 0"	01-05-2023	11-01-2023	
313	Lahadevi	Wardha	20° 58 ' 00"	78° 17 ' 00"	01-05-2023	20-12-2023	
314	Lower Wunna (Nand)	Nagpur	20° 43 ' 45"	79° 07 ' 00"	24-04-2024	18-12-2023	
315	Lower Wunna (Wadgaon)	Nagpur	18° 46 ' 41"	75° 16 ' 11"	24-04-2024	18-12-2023	
316	Madan	Wardha	20° 57 ' 24"	78° 57 ' 58"	01-05-2023	17-12-2023	
317	Madan Pickup Weir	Wardha	20° 56 ' 19"	78° 52 ' 8"	01-05-2023	17-12-2023	
318	Madhuganga	Nagpur	21° 18 ' 43"	78° 48 ' 5"	21-04-2023	11-04-2023	
319	Mahurkund	Nagpur	21° 31 ' 22"	78° 59 ' 54"	23-04-2023	23-11-2023	
320	Mahurpala	Nagpur	21° 39 ' 03"	79° 25 ' 52"	24-04-2023	30-11-2023	
321	Makardhokada	Nagpur	28° 21 ' 45"	79° 13 ' 00"	13-05-2023	29-12-2023	

Sr. No.	Sp. Dam (Name)	Location			Date of Regular Inspection		Remarks
		District	Latitude	Longitude	Pre-Monsoon 2023	Post-Monsoon 2023	
1	3	4	5	6	7	8	9
322	Malkapur	Wardha	20° 12 ' 00"	78° 17 ' 00"	01-05-2023	26-10-2023	
323	Mordham	Nagpur	20° 13 ' 12"	78° 48 ' 32"	19-04-2023	11-04-2023	
324	Nagalwadi	Nagpur	21° 34 ' 00"	79° 02 ' 00"	23-04-2023	11-08-2023	
325	Nanda	Nagpur	21° 25 ' 57"	78° 44 ' 49"	23-04-2023	11-05-2023	
326	Nandera	Nagpur	21° 5 ' 33"	78° 51 ' 22"	18-05-2023	16-11-2023	
327	Nandora	Nagpur	20° 05 ' 00"	78° 51 ' 50"	08-06-2024	12-05-2023	
328	Nanhi	Nagpur	20°57 '52"	78° 52 ' 48"	18-04-2023	30-11-2023	
329	Navegaon	Nagpur	21° 27 ' 15"	79° 11 ' 30"	25-04-2023	12-09-2024	
330	Navegaon khairy (Pench)	Nagpur	21° 00 ' 00"	79° 25' 00"	05-11-2023	21-11-2023	
331	Nishanghat	Nagpur	20° 48 ' 20"	79° 06 ' 26"	13-05-2023	29-12-2023	
332	Panchadhara	Wardha	20° 54 ' 05"	78° 37 ' 30"	01-05-2023	12-04-2023	
333	Pandharabodi	Nagpur	20° 49 ' 45"	79° 17 ' 0"	13-05-2023	29-12-2023	
334	Panjra Bothli	Wardha	20° 54 ' 26"	78° 20 ' 48"	01-05-2023	26-12-2023	
335	Paradgaon	Nagpur	20° 55 ' 22"	79° 15 ' 38"	05-04-2023	17-11-2023	
336	Paradsinga	Nagpur	21° 17 ' 48"	78° 29 ' 33"	20-04-2023	11-01-2023	
337	Persodi	Wardha	21° 12 ' 56"	78° 25 ' 44"	01-05-2023	27-12-2023	
338	Pimpalgaon	Nagpur	21° 27 ' 00"	78° 33 ' 00"	21-04-2023	11-01-2023	
339	Pothara	Wardha	20° 33 ' 15"	79° 2 ' 34"	01-05-2023	30-11-2023	
340	Raibasa	Nagpur	21° 28 ' 18"	78° 50 ' 25"	29-04-2023	23-11-2023	
341	Ramtek	Nagpur	21° 22 ' 51"	79° 22 ' 41"	25-04-2023	12-09-2024	
342	Ranwadi	Nagpur	21°09 '00"	78° 28' 00"	21-04-2023	11-01-2023	
343	Rotha- I	Wardha	20° 12 ' 00"	78° 17 ' 00"	01-05-2023	20-12-2023	

Sr. No.	Sp. Dam (Name)	Location			Date of Regular Inspection		Remarks
		District	Latitude	Longitude	Pre-Monsoon 2023	Post-Monsoon 2023	
1	3	4	5	6	7	8	9
344	Rotha -Ii	Wardha	20° 45 ' 00"	79° 32 ' 00"	01-05-2023	20-12-2023	
345	Saikinalla	Nagpur	20°54 ' 00"	79° 12' 00"	13-05-2023	29-12-2023	
346	Salaimendha	Nagpur	21° 2 ' 9"	78° 52 ' 54"	06-06-2024	12-05-2023	
347	Sarekha	Nagpur	21° 28 ' 17"	79° 16 ' 10"	24-04-2023	30-11-2023	
348	Satighat	Nagpur	20° 53 ' 40"	79° 25 ' 00"	05-11-2023	24-11-2023	
349	Sawangi	Wardha	20° 43 ' 00"	78° 13 ' 00"	01-05-2023	11-01-2023	
350	Sawangi Nalla	Nagpur	21° 00 ' 24"	78° 54 '54"	19-04-2023	11-04-2023	
351	Sirsi	Nagpur	20° 35 ' 40"	78° 55 ' 39"	18-05-2023	16-11-2023	
352	Surabardi	Nagpur	20° 09 ' 30"	78° 58 ' 18"	05-06-2024	12-06-2023	
353	Suwardhara	Nagpur	21° 29 ' 30"	78°0 7 ' 39"	25-04-2023	23-11-2023	
354	Takli Borkhedhi	Wardha	27° 30 ' 32"	78° 44 ' 45"	01-05-2023	29-12-2023	
355	Tembhari	Wardha	20° 50 ' 00"	78° 26 ' 32"	01-05-2023	14-12-2023	
356	Thana	Nagpur	20° 48 ' 00"	79° 22 ' 00"	05-11-2023	24-11-2023	
357	Totladoh	Nagpur	21° 39 ' 32"	79° 13 ' 55"	25-04-2023	12-09-2024	
358	Turagondi	Nagpur	21°08 '44"	78° 49 ' 15"	21-04-2023	17-11-2023	
359	Ukarwahi	Nagpur	20° 56 ' 25"	79° 15 ' 10"	05-04-2023	01-04-2024	
360	Umri	Wardha	20° 54 ' 51"	78° 24 ' 14"	01-05-2023	11-05-2023	
361	Umri Dam	Nagpur	21° 25 ' 50"	78° 48 ' 26"	23-04-2023	20-11-2023	
362	Undri	Nagpur	21° 30 ' 00"	79° 30 ' 00"	05-04-2023	16-11-2023	
363	Urkudapar	Nagpur	20° 37 ' 30"	79° 13 ' 00"	18-05-2023	12-06-2023	
364	Wakeshwar	Nagpur	20° 56 ' 15"	77° 02 ' 28"	01-06-2023	16-11-2023	
365	Wani	Nagpur	20° 37 ' 11"	79° 18 ' 5"	05-11-2023	12-05-2023	
366	Wena	Nagpur	21° 8 ' 40"	78° 52 ' 20"	05-06-2024	11-01-2023	

Sr. No.	Sp. Dam (Name)	Location			Date of Regular Inspection		Remarks
		District	Latitude	Longitude	Pre-Monsoon 2023	Post-Monsoon 2023	
1	3	4	5	6	7	8	9
367	Zilpa	Nagpur	21° 20 ' 20"	78° 41 ' 56"	20-04-2023	12-05-2023	
368	Zilpi	Nagpur	21° 3 ' 48"	78° 52 ' 8"	07-06-2024		
369	Amal Nalla	Chandrapur	19° 42 ' 05"	79° 10 ' 00"	17-04-2023	15-12-2023	
370	Antargaon	Chandrapur	20° 54 ' 00"	79° 13 ' 00"	15-05-2023	12-09-2023	
371	Bhasbhoran	Chandrapur	20° 09 ' 03"	79° 04 ' 00"	05-04-2023	19-11-2023	
372	Bhisi	Chandrapur	20° 38 ' 00"	79° 24 ' 00"	05-06-2023	12-11-2023	
373	Bhisipitchuva Minor Tank	Chandrapur	20° 30 ' 00"	79° 20 ' 00"	05-03-2023	12-11-2023	
374	Chandai	Chandrapur	20° 25 ' 00"	79° 13 ' 30"	13-05-2023	01-10-2024	
375	Chargaon	Chandrapur	20° 23 ' 40"	79° 10 ' 33"	13-05-2023	01-10-2024	
376	Chichdohbarrage	Gadchiroli	19° 58' 05"	79° 54' 45"	18-04-2023	29-11-2023	
377	Dhaba	Chandrapur	19° 37 ' 00"	79° 37 ' 00"	05-10-2023	20-12-2023	
378	Dina	Gadchiroli	19° 47 ' 23"	80° 7 ' 7"	18-04-2023	29-11-2023	
379	Dongargaon	Chandrapur	19° 36 ' 00"	79° 34 ' 00"	17-04-2023	12-04-2023	
380	Gadmoshi	Chandrapur	20° 20 ' 00"	79° 40 ' 00"	15-05-2023	12-12-2023	
381	Ghorazari	Chandrapur	20° 30 ' 10"	79° 30 ' 07"	17-05-2023	12-07-2023	
382	Janala	Chandrapur	20° 03 ' 15"	79° 36 ' 25"	05-03-2023	28-11-2023	
383	Kamalapur	Gadchiroli	19° 13 ' 32"	80° 14 ' 21"	05-11-2023	23-11-2023	
384	Kasarla Minor Tank	Chandrapur	20° 35 ' 00"	79° 35 ' 00"	18-05-2023	13-12-2023	
385	Khairi	Chandrapur	20° 15 ' 00"	79° 45 ' 00"	15-05-2023	12-12-2023	
386	Labhansarad Medium Project	Chandrapur	19° 42 ' 05"	79° 03 ' 00"	27-05-2023	15-12-2023	
387	Lagam	Gadchiroli	19° 33 ' 45"	79° 54 ' 52"	05-03-2023	24-11-2023	

Sr. No.	Sp. Dam (Name)	Location			Date of Regular Inspection		Remarks
		District	Latitude	Longitude	Pre-Monsoon 2023	Post-Monsoon 2023	
1	3	4	5	6	7	8	9
388	Lal Nala Medium Project	Wardha	20° 30 ' 30"	79° 03 ' 00"	19-04-2023	28-11-2023	
389	Manora	Chandrapur	19° 52 ' 56"	79° 29 ' 48"	05-11-2023	18-12-2023	
390	Maulzari	Chandrapur	20° 03 ' 00"	79° 34 ' 00"	05-03-2023	28-11-2023	
391	Nalleshwar	Chandrapur	20° 14 ' 00"	79° 34 ' 06"	17-05-2023	29-11-2023	
392	Pakadiguddam	Chandrapur	19° 42 ' 05"	79° 02 ' 00"	05-03-2023	15-12-2023	
393	Pawanpar	Chandrapur	20° 15 ' 00"	79° 45 ' 00"	15-05-2023	12-12-2023	
394	Pentipakka	Gadchiroli	18° 47 ' 3"	80° 2 ' 48"	05-11-2023	22-11-2023	
395	Sondo	Chandrapur	19° 39 ' 00"	79° 16 ' 00"	05-03-2023	15-12-2023	
396	Tambegadi Mendha	Chandrapur	20° 12 ' 05"	79° 47 ' 00"	05-04-2023	29-11-2023	
397	Teliya	Chandrapur	20° 12 ' 00"	79° 21 ' 00"	23-05-2023	01-10-2024	
398	Umari	Chandrapur	20° 20 ' 26"	79° 56 ' 00"	15-05-2023	12-09-2023	
399	Yengalkheda	Gadchiroli	20° 33 ' 15"	80° 18 ' 00"	05-04-2023	30-11-2023	
400	Aktitola	Gondia	20° 15 ' 15"	80° 30 ' 30"	05-03-2023	23-11-2023	
401	Ambagad	Bhandara	21° 10 ' 00"	79° 45 ' 05"	26-04-2023	10-05-2023	
402	Bagheda	Bhandara	21° 28 ' 26"	79° 39 ' 20"	26-04-2023	10-05-2023	
403	Betekar Bothali	Bhandara	21° 25 ' 30"	79° 35 ' 05"	25-04-2023	06-10-2023	
404	Bhadbhadya	Gondia	21° 19 ' 0"	79° 58 ' 0"	05-02-2023	21-11-2023	
405	Bodalkasa	Gondia	21° 21 ' 16"	80° 1 ' 21"	05-02-2023	21-11-2023	
406	Chandpur	Bhandara	21° 32 ' 00"	79° 49 ' 00"	26-04-2023	08-11-2023	
407	Chorkhamara	Gondia	21° 17 ' 26"	79° 56 ' 56"	05-02-2023	21-11-2023	
408	Chulbandh	Gondia	21° 13 ' 28"	80° 12 ' 59"	05-03-2023	23-11-2023	
409	Dodmazari	Bhandara	21° 27 ' 00"	79° 37 ' 00"	16-05-2023	22-11-2023	

Sr. No.	Sp. Dam (Name)	Location			Date of Regular Inspection		Remarks
		District	Latitude	Longitude	Pre-Monsoon 2023	Post-Monsoon 2023	
1	3	4	5	6	7	8	9
410	Gudhari	Bhandara	19° 52 ' 32"	76° 36 ' 51"	27-04-2023	13-10-2023	
411	Hari	Gondia	21° 26 ' 00"	80° 04' 20"	05-02-2023	21-11-2023	
412	Itiadh Dam	Gondia	20° 48 ' 6"	80° 10 ' 4"	16-05-2023	16-12-2023	
413	Junewani	Gondia	20° 42 ' 42.2"	80° 12' 15.7"	26-04-2023	24-11-2023	
414	Kalisarar	Gondia	21° 10 ' 25"	80° 27 ' 11"	16-05-2023	23-12-2023	
415	Karli	Bhandara	21° 30 ' 10"	79° 39 ' 45"	28-04-2023	21-11-2023	
416	Khairbandha	Gondia	21° 28 ' 51"	80° 3 ' 48"	-	21-11-2023	
417	Managad	Gondia	21° 14 ' 29"	80° 30 ' 43"	05-04-2023	29-11-2023	
418	Nagthana	Bhandara	21° 23 ' 00"	79° 39 ' 00"	25-04-2023	11-08-2023	
419	Nawegaonbandh	Gondia	20° 55 ' 01"	80° 06' 50"	26-04-2023	24-11-2023	
420	Pangadi	Gondia	21° 24 ' 51"	80° 6 ' 32"	05-02-2023	21-11-2023	
421	Pawnarkhari	Bhandara	21° 36 ' 30"	79° 42 ' 30"	26-04-2023	10-05-2023	
422	Piparia	Gondia	21° 20 ' 0"	82° 8 ' 0"	05-04-2023	29-11-2023	
423	Pujaritola	Gondia	21° 14 ' 17"	80° 26 ' 14"	16-05-2023	24-12-2023	
424	Rajoli	Gondia	20° 41 ' 35"	80° 13 ' 52"	26-04-2023	24-11-2023	
425	Rawanwadi	Bhandara	21° 2 ' 36"	79° 43 ' 19"	16-05-2023	22-11-2023	
426	Rengepar	Gondia	21° 15 ' 59"	80° 7 ' 36"	26-04-2023	24-11-2023	
427	Risala	Gondia	21° 15 ' 47"	79° 53 ' 48"	05-02-2023	21-11-2023	
428	Salebardi	Bhandara	20° 54 ' 05"	79° 57 ' 29"	27-04-2023	13-10-2023	
429	Salegaon	Gondia	21° 9 ' 14"	80° 20 ' 14"	05-03-2023	23-11-2023	
430	Sangrapur	Gondia	21° 24 ' 42"	80° 1 ' 45"	05-02-2023	21-11-2023	
431	Sirpur	Gondia	21° 3 ' 29"	80° 27 ' 3"	16-05-2023	24-12-2023	
432	Sorna	Bhandara	21° 28 ' 00"	79° 35 ' 00"	25-04-2023	11-08-2023	

Sr. No.	Sp. Dam (Name)	Location			Date of Regular Inspection		Remarks
		District	Latitude	Longitude	Pre-Monsoon 2023	Post-Monsoon 2023	
1	3	4	5	6	7	8	9
433	Umarzari	Gondia	21° 9 ' 48"	80° 15 ' 29"	05-03-2023	23-11-2023	
434	Asolamendha	Gondia	21°16'4"	80° 37 ' 51"	-	16-10-2023	
435	Bewartola	Bhandara	21° 9 ' 25"	80° 1 ' 21"	23-04-2023	21-10-2023	
436	Bhimalkasa	Gondia	21° 16 ' 15"	80° 15 ' 23"	-	NR	
437	Bhuratola	Wardha	21° 13 ' 39"	78° 27 ' 13"	20-05-2023	12-11-2023	
438	Dhapewada Barrage	Gondia	21° 19 ' 37"	80° 10 ' 50"	18-04-2023	27-11-2023	
439	Gosikhurd	Wardha	20° 31 ' 30"	78° 25 ' 38"	23-04-2023	12-09-2023	
440	Kalpathri	Bhandara	21° 3 ' 26"	79° 59 ' 30"	05-03-2023	26-11-2023	
441	Kar	Wardha	20° 52 ' 30"	78° 15 ' 30"	24-04-2023	12-11-2023	
442	Katangi	Gondia	21° 12 ' 56"	80° 21' 46"	19-05-2023	25-12-2023	
443	Kharda Barrage	Wardha	20° 43 ' 42"	78° 18 ' 38"	23-04-2023	12-11-2023	
444	Lower Chulband	Wardha	20° 43 ' 54"	74° 53 ' 10"	05-06-2023	22-11-2023	
445	Purkabodi	Wardha	21° 4 ' 10"	78° 58 ' 36"	05-03-2023	26-11-2023	
446	Lower Wardha	Nagpur	20° 13 ' 20"	79° 49 ' 06"	-	21-10-2023	
447	Owara	Nagpur	20° 52 ' 15"	79° 37 ' 00"	26-04-2023	12-02-2023	
448	Pulgaon Barrage	Gondia	21° 26 ' 5"	79° 57 ' 45"	05-06-2023	22-11-2023	
449	Shirud	Gondia	21° 32 ' 28"	79° 4 ' 16"	24-05-2023	16-11-2023	
450	Sukali	Bhandara	21° 0 ' 0"	79° 49 ' 00"	24-05-2023	19-12-2023	
GMDC							
1	Adhala	Ahmednagar	19° 38 ' 20"	74° 1 ' 51"	24-05-2023	22-12-2023	
2	Ajang	Nashik	20° 35 ' 00"	74° 15 ' 00"	03-05-2023	09-12-2023	
3	Alandi	Nashik	20° 59 ' 00"	73° 42 ' 00"	18-05-2023	2023-12-13	
4	Ambhore	Ahmednagar	19° 27 ' 44"	74° 16 ' 24"	-	17-11-2023	

Sr. No.	Sp. Dam (Name)	Location			Date of Regular Inspection		Remarks
		District	Latitude	Longitude	Pre-Monsoon 2023	Post-Monsoon 2023	
1	3	4	5	6	7	8	9
5	Ambidumala	Ahmednagar	19° 15 ' 58"	74° 06 ' 53"	–	17-11-2023	
6	Ambikhalsa	Ahmednagar	19° 20 ' 22"	74° 10 ' 53"	–	17-11-2023	
7	Ambit	Nashik	19° 26 ' 46"	73° 47 ' 16"	–	22-12-2023	
8	Amboli	Nashik	19° 59 ' 30"	73° 29 ' 00"	29-05-2023	2023-12-16	
9	Anjaneri	Ahmednagar	19° 56 ' 00"	73° 35 ' 40"	29-05-2023	2023-12-16	
10	Balthan	Nashik	19° 28 ' 20"	73° 49 ' 30"	23-05-2023	22-12-2023	
11	Belapur Badagi	Ahmednagar	19° 17 ' 38"	74° 04 ' 31"	–	30-11-2023	
12	Bhadane	Nashik	20° 34 ' 00"	73° 30 ' 00"	06-05-2023	30-11-2023	
13	Bhalur	Ahmednagar	20° 14 ' 00"	74° 34 ' 00"	13-05-2023	21-11-2023	
14	Bhalwani	Ahmednagar	19° 08 ' 06"	74° 34 ' 02"	–	20-12-2023	
15	Bhandardara	Nashik	19° 32 ' 47"	73° 45 ' 27"	23-05-2023	22-12-2023	
16	Bhavali	Nashik	19° 33 ' 00"	73° 35 ' 00"	–	19-12-2023	
17	Bhegu	Nashik	20° 34 ' 00"	73° 46 ' 00"	22-05-2023	26-12-2023	
18	Bhojapur	Nashik	19° 41 ' 51"	74° 03 ' 15"	21-05-2023	25-12-2023	
19	Bordaiwat	Ahmednagar	20° 26 ' 00"	73° 58 ' 00"	06-05-2023	19-11-2023	
20	Bori	Nashik	19° 24 ' 36"	74° 00 ' 05"	–	30-11-2023	
21	Bori Ambedari	Nashik	20° 24 ' 00"	73° 20 ' 00"	01-05-2023	02-12-2023	
22	Borkhind	Nashik	19° 45 ' 00"	73° 50 ' 98"	27-05-2023	2023-11-25	
23	Chankapur	Nashik	20° 30 ' 00"	73° 56 ' 00"	22-05-2023	26-12-2023	
24	Dahikute	Nashik	20° 37 ' 00"	73° 36 ' 00"	01-05-2023	02-12-2023	
25	Daraswadi	Nashik	20° 15 ' 16"	74° 07 ' 51"	28-05-2023	2023-11-19	
26	Darna	Nashik	19° 48 ' 00"	73° 45 ' 00"	08-05-2023	05-12-2023	
27	Dhagur	Nashik	19° 44 ' 00"	73° 40 ' 00"	18-05-2023	2023-11-18	

Sr. No.	Sp. Dam (Name)	Location			Date of Regular Inspection		Remarks
		District	Latitude	Longitude	Pre-Monsoon 2023	Post-Monsoon 2023	
1	3	4	5	6	7	8	9
28	Dhaner	Nashik	20° 19 ' 00"	74° 32 ' 00"	–	22-11-2023	
29	Dhanoli	Nashik	20° 34 ' 00"	73° 46 ' 52"	06-05-2023	19-11-2023	
30	Dharde Digar	Nashik	20° 22 ' 00"	73° 55 ' 00"	07-05-2023	18-11-2023	
31	Dhaur	Ahmednagar	20° 15 ' 58"	73° 35 ' 56"	18-05-2023	2023-11-18	
32	Dhoki-1	Ahmednagar	19° 10 ' 27"	74° 25 ' 28"	–	20-12-2023	
33	Dhoki-2	Nashik	19° 09 ' 43"	74° 24 ' 37"	–	20-12-2023	
34	Dongargaon	Ahmednagar	20° 45 ' 78"	74° 34 ' 57"	20-05-2023	30-11-2023	
35	Dundhe	Nashik	20° 38 ' 00"	74° 19 ' 30"	01-05-2023	02-12-2023	
36	Eklahare	Nashik	20° 24 ' 38"	73° 45 ' 14"	18-05-2023	2023-11-18	
37	Gangapur	Nashik	20° 38 ' 00"	73° 38 ' 00"	–	12-08-2023	
38	Gaulane	Nashik	20° 55 ' 30"	73° 42 ' 30"	20-05-2023	2023-12-17	
39	Gautami Godavari	Nashik	19° 59 ' 00"	73° 34 ' 00"	20-05-2023	08-12-2023	
40	Ghatshil Pargaon	Beed	19° 07 ' 05"	75° 21 ' 31"	–	28-11-2023	
41	Ghatshiras	Ahmednagar	19° 07 ' 57"	75° 02 ' 44"	–	21-11-2023	
42	Ghodambe	Nashik	20° 30 ' 00"	73° 45 ' 00"	–	19-11-2023	
43	Ghoti Shilwandi	Ahmednagar	19° 26 ' 54"	73° 53 ' 14"	24-05-2023	22-12-2023	
44	Gobapur	Nashik	20° 26 ' 00"	73° 58 ' 00"	07-05-2023	18-11-2023	
45	Haranbari	Nashik	20° 48 ' 00"	74° 02 ' 00"	22-05-2023	31-12-2023	
46	Jakhod	Nashik	20° 40 ' 00"	74° 20 ' 00"	14-05-2023	04-12-2023	
47	Jambutake	Nashik	20° 19 ' 86"	74° 01 ' 56"	06-05-2023	19-11-2023	
48	Jamlewani	Nashik	20° 36 ' 00"	73° 49 ' 42"	24-05-2023	21-11-2023	
49	Kadwa	Nashik	19° 40 ' 00"	73° 48 ' 00"	–	05-12-2023	
50	Kalu	Ahmednagar	19° 12 ' 13"	74° 28 ' 28"	24-05-2023	20-12-2023	

Sr. No.	Sp. Dam (Name)	Location			Date of Regular Inspection		Remarks
		District	Latitude	Longitude	Pre-Monsoon 2023	Post-Monsoon 2023	
1	3	4	5	6	7	8	9
51	Karanjalipada	Nashik	20° 22 ' 00"	74° 44 ' 00"	18-05-2023	2023-11-18	
52	Karanjwan	Nashik	20° 18 ' 00"	73° 46 ' 00"	18-05-2023	13-12-2023	
53	Kasari -I	Nashik	20° 13 ' 00"	74° 45 ' 00"	08-05-2023	17-11-2023	
54	Kasari II	Nashik	20° 14 ' 00"	74° 42 ' 00"	08-05-2023	17-11-2023	
55	Kashyapi	Nashik	20° 04 ' 08"	73° 36 ' 24"	20-05-2023	08-12-2023	
56	Kawadasar	Nashik	20° 18 ' 00"	73° 38 ' 00"	18-05-2023	2023-11-18	
57	Kelewadi	Ahmednagar	19° 14 ' 8"	74° 9 ' 49"	–	17-11-2023	
58	Kelzar	Nashik	20° 39 ' 00"	73° 58 ' 00"	22-05-2023	31-12-2023	
59	Khadak Malegaon	Nashik	20° 16 ' 76"	76° 16 ' 25"	24-05-2023	21-11-2023	
60	Khadakjam	Nashik	20° 17 ' 20"	74° 04 ' 00"	27-05-2023	2023-11-19	
61	Khadakozer	Nashik	20° 15 ' 00"	74° 07 ' 01"	28-05-2023	2023-11-19	
62	Khed	Nashik	19° 36 ' 06"	73° 49 ' 59"	11-05-2023	2023-12-17	
63	Khirad	Nashik	20° 26 ' 00"	74° 04 ' 30"	06-05-2023	19-11-2023	
64	Khirdisathe	Nashik	20° 14 ' 00"	74° 56 ' 22"	20-05-2023	30-11-2023	
65	Kolyachi Wadi	Ahmednagar	19° 23 ' 53"	74° 27 ' 01"	–	13-12-2023	
66	Konambe	Nashik	19° 46 ' 30"	75° 54 ' 45"	27-05-2023	2023-11-25	
67	Kone	Nashik	20° 04 ' 00"	73° 32 ' 00"	29-05-2023	2023-12-16	
68	Kothale	Ahmednagar	19° 25 ' 07"	73° 49 ' 53"	24-05-2023	22-12-2023	
69	Kuttarwadi	Ahmednagar	19° 04 ' 53"	75° 13 ' 59"	–	28-11-2023	
70	Lohare Kasare	Nashik	19° 39 ' 14"	74° 21 ' 39"	–	11-12-2023	
71	Lohashingawe	Ahmednagar	20° 10 ' 05"	74° 39 ' 00"	13-05-2023	21-11-2023	
72	Lulle	Nashik	20° 44 ' 00"	74° 29 ' 00"	04-05-2023	10-12-2023	
73	Mahirawani	Nashik	19° 57 ' 00"	73° 39 ' 67"	29-05-2023	2023-12-16	

Sr. No.	Sp. Dam (Name)	Location			Date of Regular Inspection		Remarks
		District	Latitude	Longitude	Pre-Monsoon 2023	Post-Monsoon 2023	
1	3	4	5	6	7	8	9
74	Malgaon Chinchpada	Nashik	20° 20 ' 00"	73° 56 ' 00"	07-05-2023	18-11-2023	
75	Malunje	Ahmednagar	19° 28 ' 54"	74° 18 ' 49"	–	17-11-2023	
76	Malwadi	Nashik	19° 48 ' 00"	74° 05 ' 00"	27-05-2023	2023-11-25	
77	Mandohol	Ahmednagar	19° 12 ' 02"	74° 17 ' 46"		17-11-2023	
78	Mandwadwadi	Nashik	20° 00 ' 15"	74° 35 ' 30"	13-05-2023	18-11-2023	
79	Markand Pimpri	Nashik	20° 24 ' 00"	72° 55 ' 00"	07-05-2023	21-11-2023	
80	Midsangvi	Ahmednagar	19° 09 ' 48"	75° 25 ' 11"	–	21-11-2023	
81	Mohari Pathardi	Ahmednagar	19° 08 ' 29"	75° 12 ' 29"	–	21-11-2023	
82	Mukane	Nashik	19° 48 ' 00"	73° 39 ' 00"	24-05-2023	19-12-2023	
83	Mula	Ahmednagar	20° 35 ' 00"	74° 37 ' 15"	19-05-2023	20-12-2023	
84	Musalwadi Tail Tank	Ahmednagar	19° 27 ' 31"	74° 41 ' 16"	–	13-12-2023	
85	Muthe Wadgaon	Ahmednagar	19° 38 ' 18"	74° 44 ' 20"	–	12-12-2023	
86	Nagya-Sakya	Nashik	20° 02 ' 22"	74° 36 ' 24"	22-05-2023	31-12-2023	
87	Naikwadi	Nashik	20° 10 ' 00"	73° 58 ' 00"	29-05-2023	2023-12-16	
88	Nalegaon	Nashik	20° 11 ' 00"	73° 45 ' 00"	18-05-2023	2023-11-18	
89	Nandur Madheshwar Pick Weir	Nashik	20° 01 ' 30"	74° 08 ' 00"	21-05-2023	28-12-2023	
90	Otur	Nashik	20° 36 ' 00"	74° 20 ' 00"	07-05-2023	18-11-2023	
91	Ozar weir	Ahmednagar	19° 32 ' 38"	74° 18 ' 40"	–	26-11-2023	
92	Ozarkhed	Nashik	20° 16 ' 40"	73° 51 ' 54"	18-05-2023	13-12-2023	
93	Padoshi	Ahmednagar	19° 39 ' 51"	73° 51 ' 45"	24-05-2023	22-12-2023	

Sr. No.	Sp. Dam (Name)	Location			Date of Regular Inspection		Remarks
		District	Latitude	Longitude	Pre-Monsoon 2023	Post-Monsoon 2023	
1	3	4	5	6	7	8	9
94	Palashi	Nashik	19° 15 ' 55"	74° 12 ' 29"	–	17-11-2023	
95	Palkhed	Ahmednagar	20° 11 ' 21"	73° 53 ' 16"	18-05-2023	13-12-2023	
96	Parsul	Nashik	20° 24 ' 00"	74° 19 ' 00"	01-05-2023	02-12-2023	
97	Pathave	Nashik	20° 40 ' 00"	74° 18 ' 00"	14-05-2023	04-12-2023	
98	Pimpalgaon Tappa	Ahmednagar	19° 03 ' 33"	75° 15 ' 55"	–	21-11-2023	
99	Pimpalnare	Nashik	20° 10 ' 00"	73° 41 ' 00"	18-05-2023	2023-11-18	
100	Pokhari	Nashik	20° 42 ' 00"	74° 15 ' 15"	13-05-2023	22-11-2023	
101	Punegaon	Nashik	19° 21 ' 30"	73° 50 ' 01"	18-05-2023	13-12-2023	
102	Rameshwar	Nashik	20° 36 ' 00"	74° 09 ' 00"	07-05-2023	18-11-2023	
103	Ramshej	Nashik	20° 15 ' 45"	75° 45 ' 00"	18-05-2023	2023-11-18	
104	Rankheda	Nashik	20° 20 ' 00"	74° 47 ' 00"	13-05-2023	21-11-2023	
105	Rawalgaon	Nashik	20° 05 ' 51"	73° 42 ' 00"	18-05-2023	2023-11-18	
106	Sadagaon Ladchi	Nashik	20° 06 ' 00"	73° 37 ' 00"	29-05-2023	2023-12-16	
107	Sakur	Nashik	19° 22 ' 53"	74° 18 ' 49"	–	17-11-2023	
108	Sakur	Ahmednagar	20° 33 ' 00"	74° 46 ' 00"	04-05-2023	10-12-2023	
109	Sangavi	Ahmednagar	19° 39 ' 21"	73° 53 ' 05"	–	22-12-2023	
110	Saradwadi	Nashik	20° 57 ' 06"	73° 19 ' 02"	27-05-2023	2023-11-25	
111	Shemali	Nashik	20° 32 ' 30"	73° 39 ' 30"	12-05-2023	30-12-2023	
112	Shenwad	Nashik	19° 00 ' 00"	72° 30 ' 00"	11-05-2023	2023-12-17	
113	Shinde	Nashik	20° 21 ' 40"	74° 18 ' 00"	06-05-2023	19-11-2023	
114	Shiral	Ahmednagar	19° 14 ' 11"	74° 55 ' 41"	–	21-11-2023	
115	Shirpunje	Ahmednagar	19° 28 ' 22"	73° 48 ' 08"	23-05-2023	22-12-2023	
116	Takalibhan Tail	Ahmednagar	19° 35 ' 22"	74° 47 ' 00"	–	01-12-2023	

Sr. No.	Sp. Dam (Name)	Location		Date of Regular Inspection			Remarks
		District	Latitude	Longitude	Pre-Monsoon 2023	Post-Monsoon 2023	
1	3	4	5	6	7	8	9
	Tank						
117	Talegaon Trambak	Nashik	19° 56 ' 00"	73° 30 ' 00"	29-05-2023	2023-12-16	
118	Taloshi	Nashik	19° 30 ' 00"	72° 45 ' 00"	11-05-2023	2023-12-17	
119	Talwade Bhamer	Nashik	20° 48 ' 00"	74° 18 ' 00"	14-05-2023	04-12-2023	
120	Thangaon	Nashik	19° 42 ' 03"	73° 55 ' 19"	27-05-2023	2023-11-25	
121	Tikhol	Ahmednagar	19° 08 ' 37"	74° 25 ' 13"	–	20-12-2023	
122	Tisgaon	Nashik	20° 15 ' 29"	73° 57 ' 43"	24-05-2023	20-11-2023	
123	Titavi	Ahmednagar	19° 34 ' 43"	73° 49 ' 28"	23-05-2023	22-12-2023	
124	Tringalwadi	Nashik	20° 43 ' 53"	73° 33 ' 44"	11-05-2023	2023-12-17	
125	Umrале	Nashik	20° 15 ' 00"	73° 46 ' 30"	18-05-2023	2023-11-18	
126	Wadiwarhe	Nashik	19° 51 ' 47"	73° 39 ' 54"	11-05-2023	2023-12-17	
127	Waghad	Nashik	20° 13 ' 56"	73° 43 ' 42"	18-05-2023	13-12-2023	
128	Waghera	Nashik	20° 04 ' 00"	73° 30 ' 00"	29-05-2023	2023-12-16	
129	Waki	Ahmednagar	19° 34 ' 00"	73° 45 ' 60"	–	2023-11-18	
130	Waldevi	Nashik	19° 54 ' 00"	73° 04 ' 00"	21-05-2023	19-12-2023	
131	Warshi	Nashik	20° 36 ' 00"	74° 09 ' 00"	07-05-2023	18-11-2023	
132	Zadi	Nashik	20° 23 ' 00"	74° 25 ' 30"	03-05-2023	09-12-2023	
133	Ambad	Nashik	20° 22' 00"	73° 39' 00"	06-05-2023	25-11-2023	
134	Bham	Nashik	19° 39' 23"	73° 38' 33"	17-05-2023	23-11-2023	
135	Joran	Nashik	20° 18' 00"	73° 40' 00"	07-05-2023	25-11-2025	
136	Nilwande	Ahmednagar	19° 32' 50"	73° 54' 08"	16-05-2023	16-12-2023	
137	Pimpalgaon Khand MI	Ahmednagar	19° 26' 00"	73° 59' 55"	19-05-2023	16-12-2023	

Sr. No.	Sp. Dam (Name)	Location			Date of Regular Inspection		Remarks
		District	Latitude	Longitude	Pre-Monsoon 2023	Post-Monsoon 2023	
1	3	4	5	6	7	8	9
138	Vani	Nashik	20° 17' 40"	73° 40' 40"	07-05-2023	25-11-2024	
139	Waki	Nashik	19° 46' 15"	73° 34' 50"	17-05-2023	23-11-2023	
140	Aranwadi S.T.	Beed	18° 49' 06"	76° 05' 00"	03-05-2023	26-11-2023	
141	Bolegaon S.T. Tank	Latur	18° 16' 00"	76° 51' 30"	29-04-2023	26-11-2023	
142	Channi S.T.	Beed	18° 44' 47"	76° 19' 51"	27-04-2023	17-11-2023	
143	Choundi S.T.	Latur	18° 28' 00"	77° 15' 45"	28-04-2023	-	
144	Devhada (Kanerwadi) S.T.	Beed	18° 48' 40"	76° 31' 33"	17-04-2023	22-11-2023	
145	Dongarkonali S.T.	Latur	18° 34' 09"	77° 09' 04"	28-04-2023	25-11-2023	
146	Ghonshi S.T.	Latur	18° 31' 45"	77° 09' 20"	28-04-2023	25-11-2023	
147	Khodas S.T.	Beed	18° 49' 30"	76° 04' 00"	03-05-2023	03-11-2023	
148	Lasara High Level Barrage	Osmanabad	18° 34' 15"	76° 14' 50"	28-04-2023	28-11-2023	
149	Morphali S.T.	Beed	18° 48' 25"	76° 15' 45"	28-04-2023	25-11-2023	
150	Nandagaul S.T.	Beed	18° 46' 37"	76° 31' 11"	17-04-2023	27-11-2023	
151	Roshanpuri HL Barrage	Beed	19° 15' 05"	76° 16' 00"	27-04-2023	26-11-2023	
152	Sakud S.T.- 2	Beed	18° 46' 21"	75° 25' 00"	27-04-2023	17-11-2023	
153	Sarfrajpur S.T.	Beed	18° 15' 11"	76° 15' 12"	18-04-2023	27-11-2023	
154	Sarnisavangi S.T.	Beed	18° 45' 00"	75° 55' 00"	04-05-2023	06-10-2023	
155	Satrapotra S.T.	Beed	18° 44' 29"	75° 46' 34"	24-04-2023	24-11-2023	
156	Shirasmaarg LL Barrage	Beed	19° 06' 14"	75° 39' 38"	27-04-2023	26-11-2023	
157	Surnerwadi S.T.	Beed	18° 53' 60"	76° 12' 30"	27-04-2023	17-11-2023	

Sr. No.	Sp. Dam (Name)	Location			Date of Regular Inspection		Remarks
		District	Latitude	Longitude	Pre-Monsoon 2023	Post-Monsoon 2023	
1	3	4	5	6	7	8	9
158	Tandulwadi S.T.	Beed	18° 45 ' 00"	75° 45 ' 00"	11-05-2023	13-10-2023	
159	Tukuchiwadi S.T.	Beed	18° 48 ' 25"	76° 15 ' 45"	02-05-2023	25-11-2023	
160	Upper Kundalika Medium	Beed	18° 56 ' 00"	76° 01 ' 00"	03-05-2023	21-12-2023	
161	Akharga	Nanded	18° 39 ' 17"	77° 22 ' 33"	11-05-2023	22-11-2023	
162	Ambulga	Nanded	18° 23 ' 44"	77° 29 ' 21"	01-05-2023	23-11-2023	
163	Amdura H.L.Barrage	Nanded	18° 51 ' 19"	77° 48 ' 2"	05-05-2023	11-12-2023	
164	Amthana	Nanded	19° 16 ' 27"	77° 51 ' 12"	13-05-2023	12-12-2023	
165	Anteshwar H.L.B.	Hingoli	19° 40 ' 41"	77° 19 ' 17"	06-05-2023	17-11-2023	
166	Aundha	Hingoli	19° 31 ' 32"	77° 2 ' 23"	05-05-2023	15-11-2023	
167	Babhali H.L.Barrage.	Nanded	18° 58 ' 12"	77° 35 ' 20"	05-05-2023	11-12-2023	
168	Babhulgaon	Hingoli	18° 19 ' 3"	75° 46 ' 37"	12-05-2023	16-11-2023	
169	Balegaon H.L.Barrage.	Parbhani	19° 5 ' 39"	77° 0 ' 41"	14-05-2023	11-12-2023	
170	Bedrali	Nanded	19° 4 ' 5"	77° 43 ' 33"	02-05-2023	20-11-2023	
171	Bhategaon	Nanded	19° 24 ' 14"	77° 24 ' 6"	16-05-2023	29-11-2023	
172	Bhendewadi S.T.	Parbhani	18°55 ' 09"	76° 41 ' 57"	11-05-2023	25-11-2023	
173	Bhurbhushi	Nanded	19° 16 ' 30"	77° 49 ' 33"	11-05-2023	12-12-2023	
174	Bhutanihipparga	Nanded	18° 22 ' 36"	77° 29 ' 26"	01-05-2023	23-11-2023	
175	Bothi M.I.	Hingoli	19°29 ' 00"	77° 22 ' 00"	06-05-2023	17-11-2023	
176	Chabhara	Nanded	19° 19 ' 52"	77° 26 ' 58"	11-05-2023	21-11-2023	
177	Chorjawala	Hingoli	19° 49 ' 44"	77° 5 ' 26"	12-05-2023	16-11-2023	

Sr. No.	Sp. Dam (Name)	Location			Date of Regular Inspection		Remarks
		District	Latitude	Longitude	Pre-Monsoon 2023	Post-Monsoon 2023	
1	3	4	5	6	7	8	9
178	Dandegaon	Hingoli	19° 27 ' 2"	77° 17 ' 57"	06-05-2023	17-11-2023	
179	Daresarsam.	Nanded	19° 20 ' 10"	77° 53 ' 33"	09-05-2023	23-11-2023	
180	Deodhari	Hingoli	19° 40 ' 30"	77° 21 ' 45"	06-05-2023	17-11-2023	
181	Dhalegaon H.L.Barrage.	Nanded	19° 4 ' 35"	77° 25 ' 3"	11-05-2023	11-12-2023	
182	Dhanikwadi	Nanded	19° 21 ' 25"	77° 32 ' 7"	12-05-2023	10-11-2023	
183	Dhanora	Nanded	19° 14 ' 23"	77° 37 ' 41"	08-05-2023	09-11-2023	
184	Digdi H.L.B.	Nanded	19°42 ' 15"	77° 55 ' 45"	06-05-2023	18-11-2023	
185	Digras H.L.Barrage.	Nanded	19° 47 ' 16"	77° 58 ' 0"	22-05-2023	16-11-2023	
186	Dongargaon	Nanded	19° 26 ' 0"	78° 9 ' 53"	19-05-2023	01-12-2023	
187	Dongarpimpla S.T.	Parbhani	18°51 ' 45"	76° 41 ' 00"	11-05-2023	25-11-2023	
188	Dudhad	Nanded	19° 19 ' 31"	77° 49 ' 40"	09-05-2023	23-11-2023	
189	Ghagardara	Nanded	18° 50 ' 37"	76° 54 ' 48"	25-04-2023	07-11-2023	
190	Ghoddari	Hingoli	19° 51 ' 31"	76° 42 ' 41"	05-05-2023	15-11-2023	
191	Ghogari	Nanded	19° 18 ' 0"	77° 10 ' 0"	08-05-2023	09-11-2023	
192	Gortha	Nanded	19° 55 ' 28"	77° 38 ' 7"	02-05-2023	20-11-2023	
193	Hadgaon	Hingoli	19° 53 ' 42"	77° 17 ' 0"	10-05-2023	17-11-2023	
194	Hanegaon I	Nanded	18° 19 ' 55"	77° 25 ' 56"	03-05-2023	23-11-2023	
195	Hanegaon-Ii	Nanded	18° 20 ' 53"	77° 25 ' 58"	03-05-2023	23-11-2023	
196	Hirdi	Hingoli	19° 54 ' 43"	74° 19 ' 23"	12-05-2023	18-11-2023	
197	Hudi	Nanded	19° 21 ' 36"	78° 32 ' 27"	19-05-2023	01-12-2023	
198	Isapur	Yavatmal	19° 43 ' 3"	77° 25 ' 32"	12-05-2023	18-11-2023	
199	Jaldhara	Nanded	19° 23 ' 40"	78° 6 ' 21"	19-05-2023	1-12-2023	

Sr. No.	Sp. Dam (Name)	Location			Date of Regular Inspection		Remarks
		District	Latitude	Longitude	Pre-Monsoon 2023	Post-Monsoon 2023	
1	3	4	5	6	7	8	9
200	Jamkhed	Nanded	18° 37 ' 47"	77° 28 ' 15"	27-05-2023	09-01-2024	
201	Kakadhaba	Hingoli	19° 34 ' 54"	77° 8 ' 10"	12-05-2023	18-11-2023	
202	Kalamnuri	Hingoli	19° 13 ' 47"	77° 8 ' 0"	06-05-2023	19-11-2023	
203	Kandali	Nanded	19° 11 ' 6"	77° 49 ' 12"	13-05-2023	12-12-2023	
204	Karadkhed	Nanded	18° 28 ' 31"	77° 29 ' 14"	30-05-2023	19-11-2023	
205	Karla	Nanded	19° 16 ' 30"	77° 35 ' 57"	02-05-2023	16-11-2023	
206	Kedarnath	Nanded	19° 26 ' 21"	77° 35 ' 29"	12-05-2023	10-11-2023	
207	Keli	Hingoli	19° 32 ' 56"	76° 54 ' 12"	13-05-2023	18-11-2023	
208	Khamgaon M.I.	Nanded	19°20 ' 00"	77°49 ' 00"	21-11-2023	12-05-2023	
209	Kini	Nanded	19° 15 ' 6"	77° 47 ' 51"	13-05-2023	12-12-2023	
210	Kolha M.I.	Nanded	19°70 ' 30"	77° 33 ' 00"	02-05-2023	16-11-2023	
211	Kudala	Nanded	19° 2 ' 29"	77° 34 ' 18"	03-05-2023	16-11-2023	
212	Kundrala	Nanded	18° 35 ' 45"	77° 19 ' 6"	27-05-2023	19-12-2023	
213	Ladaka	Nanded	18° 54 ' 33"	77° 22 ' 30"	08-05-2023	24-11-2023	
214	Lakkadkot	Nanded	19° 39 ' 58"	78° 6 ' 48"	22-05-2023	16-11-2023	
215	Lamkani	Nanded	19° 8 ' 3"	77° 40 ' 55"	03-05-2023	20-11-2023	
216	Lohamandva	Nanded	19° 17 ' 55"	77° 35 ' 5"	11-05-2023	10-11-2023	
217	Loni	Nanded	19° 42 ' 30"	78° 9 ' 43"	23-05-2023	30-11-2023	
218	Mahalingi	Nanded	18° 42 ' 4"	77° 6 ' 4"	26-04-2023	07-11-2023	
219	Mahur M.I.	Nanded	19°50 ' 10"	77° 54' 19"	22-05-2023	16-11-2023	
220	Manar	Nanded	18° 49 ' 52"	77° 18 ' 39"	13-05-2023	04-11-2023	
221	Mandvi	Nanded	19° 47 ' 47"	78° 15 ' 56"	23-05-2023	30-11-2023	
222	Mangrul H.L.B.	Nanded	19°33 ' 00"	78° 07 ' 30"	06-05-2023	18-11-2023	

Sr. No.	Sp. Dam (Name)	Location			Date of Regular Inspection		Remarks
		District	Latitude	Longitude	Pre-Monsoon 2023	Post-Monsoon 2023	
1	3	4	5	6	7	8	9
223	Maniramakhed	Nanded	19° 51 ' 18"	78° 7 ' 26"	25-05-2023	17-12-2023	
224	Maregaon H.L.B.	Nanded	19°06 ' 48"	77° 06 ' 01"	14-05-2023	22-12-2023	
225	Marsul (Purna)	Hingoli	20° 2 ' 3"	73° 33 ' 57"	10-05-2023	17-11-2023	
226	Mohpur H.L.B.	Nanded	19°45 ' 15"	77° 51 ' 00"	06-05-2023	18-11-2023	
227	Mukhed	Nanded	18° 40 ' 31"	77° 20 ' 45"	08-05-2023	22-11-2023	
228	Mulzara	Nanded	19° 21 ' 12"	77° 58 ' 29"	18-05-2023	17-11-2023	
229	Nagzari	Nanded	19° 35 ' 48"	78° 16 ' 0"	19-05-2023	30-11-2023	
230	Nandgaon	Nanded	19° 23 ' 9"	78° 4 ' 4"	20-05-2023	17-11-2023	
231	Navalgavhan M.I.	Hingoli	19°47 ' 52"	77° 01 ' 53"	10-05-2023	18-10-2023	
232	Nichpur	Nanded	19° 44 ' 16"	78° 5 ' 21"	23-05-2023	30-11-2023	
233	Nimgaon M.I.	Nanded	19°21 ' 00"	77° 26 ' 30"	11-05-2023	21-11-2023	
234	Nirala	Nanded	19° 48 ' 19"	78° 10 ' 5"	22-05-2023	16-11-2023	
235	Palaiguda	Nanded	19° 4 ' 0"	77° 4 ' 30"	23-05-2023	30-11-2023	
236	Parola	Hingoli	19° 47 ' 10"	77° 9 ' 9"	12-05-2023	16-11-2023	
237	Pawana	Nanded	19° 19 ' 52"	77° 52 ' 6"	09-05-2023	23-11-2023	
238	Pedgaon	Hingoli	19° 49 ' 2"	77° 14 ' 21"	05-05-2023	15-11-2023	
239	Pethwadaj	Nanded	18° 46 ' 30"	77° 19 ' 12"	27-05-2023	12-12-2023	
240	Pimpaldari	Nanded	19° 34 ' 50.2"	77° 11 ' 53."	12-05-2023	18-11-2023	
241	Pimpalgaon (Bhi)	Nanded	19° 44 ' 4"	78° 17 ' 22"	22-05-2023	16-11-2023	
242	Pimpalgaon (Ki)	Nanded	19° 42 ' 6"	77° 46 ' 58"	19-05-2023	30-11-2023	
243	Pimparala	Nanded	19° 19 ' 54"	77° 34 ' 37"	11-05-2023	10-11-2023	
244	Pota	Nanded	19° 18 ' 51"	77° 46 ' 44"	09-05-2023	23-11-2023	
245	Purjal	Hingoli	19° 27 ' 38"	77° 1 ' 40"	13-05-2023	19-11-2032	

Sr. No.	Sp. Dam (Name)	Location			Date of Regular Inspection		Remarks
		District	Latitude	Longitude	Pre-Monsoon 2023	Post-Monsoon 2023	
1	3	4	5	6	7	8	9
246	Rajwadi (Basmath)	Hingoli	19° 31 ' 37"	77° 2 ' 25"	05-05-2023	15-11-2023	
247	Rawangaon	Nanded	19° 22 ' 22"	77° 33 ' 27"	12-05-2023	10-11-2023	
248	Renapur Sudha	Nanded	19° 15 ' 0"	77° 43 ' 0"	19-05-2023	01-12-2023	
249	Salgara	Nanded	18° 43 ' 47"	77° 26 ' 43"	04-05-2023	22-11-2023	
250	Sawad	Hingoli	19° 44 ' 50"	77° 4 ' 42"	10-05-2023	16-11-2023	
251	Sawana	Nanded	19° 54 ' 30"	77° 4 ' 15"	10-05-2023	16-11-2023	
252	Sawargaon M.I.	Nanded	19°23 ' 00"	78° 04 ' 00"	18-05-2023	17-11-2023	
253	Sayalwadi	Nanded	19° 21 ' 35"	77° 25 ' 28"	11-05-2023	21-11-2023	
254	Sendursena	Hingoli	19° 28 ' 12"	77° 8 ' 17"	13-05-2023	19-11-2023	
255	Shalambi M.I.	Nanded	19°48 ' 00"	78° 00 ' 00"	22-05-2023	16-11-2023	
256	Shirpur	Nanded	19° 47 ' 59"	78° 17 ' 58"	23-05-2023	30-11-2023	
257	Shirur	Nanded	18° 42 ' 9"	77° 18 ' 18"	08-05-2023	22-11-2023	
258	Siddheshwar	Hingoli	19° 35 ' 25"	76° 57 ' 30"	03-05-2023	29-12-2023	
259	Sindgi	Nanded	19° 42 ' 38"	78° 4 ' 9"	23-05-2023	16-11-2023	
260	Sindgi M.I.	Parbhani	19°06 '35"	76° 23 ' 40"	07-05-2023	18-10-2023	
261	Sonkhed	Nanded	19° 2 ' 24"	77° 13 ' 49"	23-05-2023	17-11-2023	
262	Sonpethwadi	Nanded	18° 51 ' 55"	75° 49 ' 27"	08-05-2023	22-11-2023	
263	Sugaon	Nanded	18° 55 ' 13"	77° 25 ' 5"	08-05-2023	24-11-2023	
264	Suna	Nanded	19° 24 ' 48"	77° 54 ' 40"	09-05-2023	23-11-2023	
265	Sunegaon	Nanded	18° 57 ' 45"	77° 6 ' 34"	21-04-2023	07-11-2023	
266	Suregaon	Parbhani	19° 13 ' 26"	76° 21 ' 49"	17-05-2023	18-10-2023	
267	Takalgaon	Nanded	19° 3 ' 22"	77° 20 ' 36"	23-05-2023	17-11-2023	
268	Talni	Nanded	19° 42 ' 35"	78° 4 ' 12"	18-05-2023	30-11-2023	

Sr. No.	Sp. Dam (Name)	Location			Date of Regular Inspection		Remarks
		District	Latitude	Longitude	Pre-Monsoon 2023	Post-Monsoon 2023	
1	3	4	5	6	7	8	9
269	Tarugavhan H.L.B.	Nanded	19°28 ' 30"	77° 59 ' 30"	06-05-2023	18-11-2023	
270	Upper Manar	Nanded	18° 49 ' 49"	77° 18 ' 45"	13-05-2023	04-11-2023	
271	Vishnupuri Hlb	Nanded	19° 6 ' 24"	77° 17 ' 38"	11-05-2023	01-11-2023	
272	Wadad M.I.	Hingoli	19°86 '00"	77° 15 ' 00"	10-05-2023	16-11-2023	
273	Walki	Hingoli	19° 30 ' 54"	77° 5 ' 10"	13-05-2023	18-11-2023	
274	Wanjarwadi M.I.	Hingoli	19°49 ' 00"	77° 02 ' 00"	13-05-2023	18-11-2023	
275	Wazar (S.F) (Mahur)	Nanded	18° 4 ' 26"	76° 32 ' 51"	17-05-2023	09-01-2024	
276	Yedur	Nanded	18° 18 ' 15"	77° 30 ' 18"	30-05-2023	19-12-2023	
277	Yeldari	Parbhani	19° 43 ' 11"	76° 43 ' 55"	03-05-2023	29-12-2023	
278	Yelegaon	Nanded	19° 13 ' 31"	77° 23 ' 15"	03-05-2023	20-11-2023	
279	Yenda H.L.B.	Nanded	19°41 ' 22"	78° 01 ' 27"	06-05-2023	18-11-2023	
280	Athegaonkheda M. I.	Dharashiv	20° 11 ' 15"	75° 5 ' 0"	17-05-2023	NR	
281	Bamni M. I.	Jalna	19°34 '01"	76°10' 20"	09-05-2023	NR	
282	Banegaon L.M.I.	Jalna	20° 06 ' 54"	75° 50' 11"	25-05-2023	NR	
283	Borranjani	Jalna	19° 36 ' 43"	76° 5 ' 14"	02-05-2023	NR	
284	Chandai Eko M. I.	Jalna	20° 04 ' 21"	75° 54' 15"	26-05-2023	NR	
285	Charutanda M. I.	Dharashiv	20° 34 ' 04"	75° 58' 22"	16-05-2023	NR	
286	Chincholi M. I.	Jalna	19° 30 ' 00"	76° 1 ' 00"	17-05-2023	NR	
287	Dahegaon L.M.I.	Jalna	19°27 '29"	76° 04'00"	28-05-2023	05-12-2023	
288	Deogaon Rangari L.M.I.	Dharashiv	20° 02 ' 23"	75° 2' 56"	18-05-2023	04-12-2023	
289	Deolana L.M.I.	Dharashiv	20° 3 ' 31"	75° 5 ' 22"	18-05-2023	04-12-2023	
290	Deopudi M. I.	Dharashiv	20° 18 ' 15"	75° 8 ' 28"	13-05-2023	NR	

Sr. No.	Sp. Dam (Name)	Location			Date of Regular Inspection		Remarks
		District	Latitude	Longitude	Pre-Monsoon 2023	Post-Monsoon 2023	
1	3	4	5	6	7	8	9
291	Dhangarpimpri L.M.I.	Jalna	19°05 '57"	76° 16'57"	28-05-2023	NR	
292	Dhargalwad S.T.	Dharashiv	20° 33 ' 40"	75° 16 ' 37"	09-05-2023	NR	
293	Hasturtanda M. I.	Jalna	19°22 '30"	76° 04'30"	-	NR	
294	Hatadi M. I.	Jalna	19°30 '43"	76° 10'51"	09-05-2023	NR	
295	Jamsamarth M. I.	Jalna	19°25'01"	76°05'56"	16-05-2023	NR	
296	Kasura L.M.I.	Jalna	19°30 '0"	76° 15'00"	02-05-2023	06-12-2023	
297	Khadkeshwar	Jalna	19° 34 ' 0"	75° 71 ' 11"	17-05-2023	20-11-2023	
298	Khari L.M.I.	Dharashiv	21° 27 ' 48"	76° 50 ' 5"	11-05-2023	28-11-2023	
299	Kherda L.M.I.	Dharashiv	19°35 ' 04"	75° 28' 15"	26-05-2023	29-10-2023	
300	Kolwadi M.I.	Dharashiv	20° 15 ' 0"	75° 1 ' 57"	09-05-2023	NR	
301	Koudgaon M. I.	Dharashiv	19°17 ' 00"	75° 37' 00"	02-05-2023	NR	
302	Kumbhephal S.T	Jalna	20°13'40"	75°30'47"	02-05-2023	NR	
303	Lasura	Jalna	19° 33 ' 19"	75° 41 ' 34"	04-05-2023	NR	
304	Mandala	Jalna	19° 29 ' 14"	75° 59 ' 40"	04-05-2023	NR	
305	Manepuri S.T	Jalna	19°09'01"	75°54'15"	08-05-2023	07-12-2023	
306	Musabhadrayani	Jalna	19° 53 ' 2"	75° 32 ' 50"	04-05-2023	NR	
307	Nagthas L.M.I.	Jalna	18°42'14"	76°02'26"	-	28-11-2023	
308	Nandgaon S.T	Dharashiv	20°30 ' 30"	75° 24' 10"	19-05-2023	NR	
309	Nimbhora S.T	Dharashiv	20° 19 ' 7"	75° 12 ' 13"	28-05-2023	NR	
310	Nimkhedi M. I.	Dharashiv	20° 29 ' 33"	75° 14' 22"	23-05-2023	05-12-2023	
311	Nirkhedtanda S.T	Jalna	20°13'40"	75°30'47"	04-05-2023	NR	
312	Palaskheda L.M.I.	Jalna	19°45'05"	76°19'21"	25-05-2023	NR	

Sr. No.	Sp. Dam (Name)	Location			Date of Regular Inspection		Remarks
		District	Latitude	Longitude	Pre-Monsoon 2023	Post-Monsoon 2023	
1	3	4	5	6	7	8	9
313	Phulambri L.M.I.	Dharashiv	20° 04 ' 33"	75° 23' 58"	11-05-2023	NR	
314	Rajewadi	Jalna	19° 53 ' 00"	75° 46 ' 00"	08-05-2023	NA	
315	Relgaonwadi S.T	Jalna	20°21'48"	75°54'52"	26-05-2023	NR	
316	Shindi M. I.	Jalna	20°19 '36"	75° 02'38"	26-05-2023	NR	
317	Shivna Takali	Dharashiv	20° 27 ' 28"	78° 6 ' 10"	16-05-2023	NR	
318	Somthana L.M.I.	Jalna	19°55 '0"	75° 43'00"	13-05-2023	NR	
319	Sukhapuri	Jalna	19° 31 ' 31"	75° 48 ' 27"	08-05-2023	NR	
320	Taka	Jalna	19° 28 ' 4"	75° 39 ' 44"	08-05-2023	22-11-2023	
321	Taltondi M. I.	Jalna	19°42 '49	76°23'37"	-	NR	
322	Waki L.M.I.	Jalna	19°44 '0"	75° 55'00"	02-05-2023	07-12-2023	
323	Wakod	Dharashiv	20° 09 ' 36"	75° 27 ' 48"	17-05-2023	NR	
324	Wanadgaon S.T.	Jalna	19°47 '0"	75° 59'00"	04-05-2023	NR	
325	Wangaon (Pohari) S.T.	Dharashiv	20° 33 ' 30"	75° 22 ' 35"	19-05-2023	NR	
326	Achler S.T.	Dharashiv	18° 22 ' 00"	77° 11 ' 00"	12-05-2023	24-10-2023	
327	Dongri Sindphal S.T.	Dharashiv	17° 58' 24'	76° 4' 8"	05-05-2023	28-10-2023	
328	Govindpur	Dharashiv	18° 05 ' 00"	76° 25 ' 00"	16-05-2023	22-11-2023	
329	Hatola S.T.2	Dharashiv	18° 35 ' 00"	75° 44 ' 00"	12-05-2023	29-10-2023	
330	Isrup S.T.	Dharashiv	18° 30 ' 30"	75° 46 ' 00"	13-05-2023	29-10-2023	
331	Kadaknathwadi	Dharashiv	18° 24' 22"	75° 48' 21"	03-05-2023	29-10-2023	
332	Kondwadi	Dharashiv	18° 20 ' 30"	76° 02 ' 30"	24-05-2023	21-11-2023	
333	Naldurg Barrage No.	Dharashiv	17° 48' 22"	76° 17' 37"	05-05-2023	24-10-2023	

Sr. No.	Sp. Dam (Name)	Location			Date of Regular Inspection		Remarks
		District	Latitude	Longitude	Pre-Monsoon 2023	Post-Monsoon 2023	
1	3	4	5	6	7	8	9
	1						
334	Nitali	Dharashiv	18° 15 ' 58"	76° 16 ' 49"	24-05-2023	21-11-2023	
335	Padoli (Iw)	Dharashiv	18° 27 ' 00"	76° 12 ' 00"	16-05-2023	22-11-2023	
336	Pangardarwadi	Dharashiv	17° 56 ' 0"	75° 58 ' 30"	05-05-2023	28-10-2023	
337	Pimpalgaon (Lingi)	Dharashiv	18° 32 ' 00"	76° 48 ' 00"	16-05-2023	28-11-2023	
338	Ramdara S.T.	Dharashiv	18° 01 ' 37"	76° 03 ' 47"	05-05-2023	29-10-2023	
339	Sangvi	Dharashiv	18° 15 ' 0"	76° 13 ' 02"	24-05-2023	21-11-2023	
340	Songiri S.T.	Dharashiv	18° 33 ' 00"	75° 43 ' 00"	24-05-2023	29-10-2023	
341	Yashwandi S.T.	Dharashiv	18° 32 ' 00"	75° 43 ' 00"	12-05-2023	29-10-2023	
342	Amba	Beed	20° 18 ' 27"	75° 1 ' 49"	-	10-11-2023	
343	Amla	Beed	18° 55 ' 00"	76° 16 ' 00"	02-05-2023	09-11-2023	
344	Ashti (Nimgaon-Choba) (Lmi)	Beed	18° 51 ' 00"	75° 04 ' 00"	-	10-11-2023	
345	Babhulgaon	Beed	18° 50 ' 00"	76° 14 ' 30"	11-05-2023	10-11-2023	
346	Balewadi	Beed	18° 41 ' 00"	75° 08 ' 14"	-	17-11-2023	
347	Bedarwadi	Beed	18° 58 ' 31"	75° 20 ' 26"	09-05-2023	08-11-2023	
348	Belgaon	Beed	18° 52 ' 00"	75° 12 ' 00"	-	18-11-2023	
349	Belpara	Beed	19° 09 ' 30"	75° 09 ' 30"	-	20-11-2023	
350	Belura	Beed	19° 03 ' 00"	75° 36 ' 45"	04-05-2023	07-11-2023	
351	Bendsura Mi Project	Beed	18° 45 ' 45"	75° 44 ' 30"	14-05-2023	23-11-2023	
352	Bhavthana	Beed	18° 48 ' 33"	76° 17 ' 29"	07-05-2023	10-11-2023	
353	Bhayala	Beed	18° 52 ' 8"	75° 37 ' 77"	04-05-2023	25-11-2023	
354	Bhagalwadi	Beed	10° 16 ' 0"	76° 10 ' 00"	-	28-10-2023	

Sr. No.	Sp. Dam (Name)	Location			Date of Regular Inspection		Remarks
		District	Latitude	Longitude	Pre-Monsoon 2023	Post-Monsoon 2023	
1	3	4	5	6	7	8	9
355	Bhurewadi	Beed	18° 49 ' 30"	75° 20 ' 15"	03-05-2023	22-11-2023	
356	Bodhegaon	Beed	19° 00 ' 30"	76° 30 ' 20"	03-05-2023	22-11-2023	
357	Borna	Beed	18° 51 ' 30"	76° 36 ' 16"	14-05-2023	05-11-2023	
358	Bramgaon	Beed	18° 48 ' 00"	75° 11 ' 30"	09-05-2023	08-11-2023	
359	Chanai	Beed	18° 44 ' 47"	76° 19 ' 51"	08-05-2023	07-11-2023	
360	Chandapur	Beed	18° 48 ' 00"	76° 33 ' 00"	03-05-2023	22-11-2023	
361	Chardari	Beed	18° 52 ' 49"	76° 2 ' 31"	25-04-2023	10-11-2023	
362	Chatgaon	Beed	18° 59 ' 00"	76° 14 ' 30"	06-05-2023	10-11-2023	
363	Chikhalbeed	Beed	18° 53 ' 13"	75° 59 ' 36"	25-04-2023	29-11-2023	
364	Chinchoti	Beed	19° 02 ' 00"	76° 40 ' 00"	03-05-2023	01-11-2023	
365	Daithana	Beed	18° 48 ' 10"	76° 39 ' 50"	10-05-2023	23-11-2023	
366	Daskhed	Beed	18° 48 ' 00"	75° 54 ' 30"	02-05-2023	06-11-2023	
367	Dhamangav	Beed	19° 00 ' 40"	75° 03 ' 42"	19-04-2023	29-11-2023	
368	Dhangarjawalga (M.I.)	Beed	18° 47 ' 54"	75° 33 ' 44"	09-05-2023	08-11-2023	
369	Dharur	Beed	18° 49 ' 12"	76° 5 ' 31"	04-05-2023	23-11-2023	
370	Dhetewadi	Beed	18° 52 ' 48"	75° 58 ' 51"	07-05-2023	10-11-2023	
371	Dighol	Beed	18° 39 ' 19"	76° 16 ' 50"	16-05-2023	16-10-2023	
372	Dokewada St	Beed	18° 55 ' 30"	75° 44 ' 30"	-	27-11-2023	
373	Domri	Beed	18° 54 ' 00"	75° 34 ' 00"	-	23-11-2023	
374	Ghagarwada	Beed	18°50'48"	76°54'00"	27-04-2023	10-11-2023	
375	Ghatnandur	Beed	18° 45 ' 30"	76° 33 ' 30"	17-05-2023	17-10-2023	
376	Golangri Minor	Beed	18° 44 ' 00"	75° 38 ' 00"	-	31-10-2023	

Sr. No.	Sp. Dam (Name)	Location			Date of Regular Inspection		Remarks
		District	Latitude	Longitude	Pre-Monsoon 2023	Post-Monsoon 2023	
1	3	4	5	6	7	8	9
	Irrigation Tank						
377	Gopalpur	Beed	18°53'13"	76°18'50"	03-05-2023	19-10-2023	
378	Gosaikanadi	Beed	19° 42 ' 37"	76° 18 ' 50"	08-05-2023	16-10-2023	
379	Govindwadi	Beed	19° 14 ' 00"	75° 44 ' 03"	-	09-11-2023	
380	Gunwadi	Beed	18° 37 ' 15"	76° 20 ' 15"	25-04-2023	10-11-2023	
381	Guttewadi	Beed	18° 45 ' 4"	76° 39 ' 48"	10-05-2023	19-10-2023	
382	Hivarshinga	Beed	18° 52 ' 30"	75° 34 ' 30"	-	08-11-2023	
383	Hoal	Beed	18° 42 ' 46"	76° 14 ' 34"	17-04-2023	22-10-2023	
384	Ieet	Beed	19° 02 ' 10"	75° 53 ' 40"	06-05-2023	20-11-2023	
385	Incharna (Lmi)	Beed	18° 52 ' 00"	75° 17 ' 00"	-	03-11-2023	
386	Jadhavjawla	Beed	18° 43 ' 23"	75° 58 ' 59"	17-04-2023	22-10-2023	
387	Janegaon	Beed	18° 44 ' 7"	76° 8 ' 54"	-	21-11-2023	
388	Jarud	Beed	18° 57 ' 00"	75° 52 ' 00"	-	17-11-2023	
389	Jawaharwadi	Beed	19° 10' 30"	75° 45 ' 45"	19-04-2023	16-11-2023	
390	Jiwachiwadi	Beed	18° 51 ' 20"	76° 00' 45"	08-05-2023	16-10-2023	
391	Jogaiwadi	Beed	18° 42 ' 43"	76° 22 ' 59"	05-05-2023	17-11-2023	
392	Jujgavhan	Beed	19° 54 ' 45"	75° 53 ' 15"	05-05-2023	17-11-2023	
393	Kada(Medium)	Beed	18° 56 ' 00"	75°26 '00"	10-05-2023	07-11-2023	
394	Kadi (Medium)	Beed	18° 58 ' 30"	75° 55 ' 34"	05-05-2023	05-11-2023	
395	Kalwati	Beed	18° 48 ' 24"	76° 24 ' 00"	17-05-2023	23-11-2023	
396	Kambli (Medium)	Beed	18°56 ' 00"	75° 30 ' 00"	20-04-2023	16-11-2023	
397	Kanherwadi	Beed	18° 47 ' 47"	76° 29 ' 35"	-	28-10-2023	
398	Karanja	Beed	18° 45 ' 3"	76° 9 ' 35"	-	22-11-2023	

Sr. No.	Sp. Dam (Name)	Location			Date of Regular Inspection		Remarks
		District	Latitude	Longitude	Pre-Monsoon 2023	Post-Monsoon 2023	
1	3	4	5	6	7	8	9
399	Karchundi St	Beed	18° 53 ' 27"	75° 41 ' 20"	19-04-2023	16-11-2023	
400	Karewadi	Beed	18° 51 ' 00"	76° 18 ' 00"	10-05-2023	17-10-2023	
401	Kasari	Beed	18° 37 ' 10"	73° 39 ' 47"	-	16-11-2023	
402	Katkerwadi	Beed	18° 43 ' 42"	76° 42 ' 51"	07-05-2023	05-11-2023	
403	Katwat	Beed	18° 59 ' 00"	75° 49 ' 00"	-	11-11-2023	
404	Kel	Beed	19° 05 ' 00"	74° 54 ' 30"	10-05-2023	01-11-2023	
405	Khadki	Beed	18° 08 ' 00"	75° 38 ' 00"	-	22-11-2023	
406	Khanapur	Beed	19° 20 ' 30"	76° 20 ' 30"	-	15-11-2023	
407	Kharabwadi	Beed	18° 59 ' 00"	75° 03 ' 00"	-	08-11-2023	
408	Khatkali Minor Tank	Beed	18° 52 ' 45"	75° 45 ' 45"	15-05-2023	09-11-2023	
409	Khokarmoha	Beed	18° 59 ' 30"	75° 33 ' 10"	09-05-2023	08-11-2023	
410	Khuntephal (S.T.)	Beed	18° 55 ' 00"	75° 01 ' 00"	15-05-2023	09-11-2023	
411	Kini	Beed	18° 54 ' 00"	75° 10 ' 00"	03-05-2023	29-11-2023	
412	Koyal	Beed	18° 54 ' 16"	74° 51 ' 52"	04-05-2023	25-11-2023	
413	Kundlika	Beed	18° 56 ' 30"	76° 08 ' 00"	26-04-2023	16-11-2023	
414	Lambarwadi	Beed	18° 48 ' 45"	75° 18 ' 42"	17-05-2023	16-11-2023	
415	Limbachiwadi - 1	Beed	18° 50 ' 58"	76° 51 ' 26"	-	01-11-2023	
416	Limbachiwadi - 2	Beed	18° 40 ' 41"	75° 06 ' 30"	15-05-2023	09-11-2023	
417	Lokarwadi	Beed	18° 54 ' 00"	75° 54 ' 00"	-	17-11-2023	
418	Loni	Beed	18° 58 ' 00"	74° 52 ' 30"	02-05-2023	23-11-2023	
419	Madalmohi	Beed	19° 00 ' 30"	75° 47 ' 30"	-	30-11-2023	
420	Mahasangavi	Beed	18° 58 ' 30"	75° 55 ' 34"	11-05-2023	22-11-2023	
421	Mainda	Beed	19° 00 ' 45"	75° 59 ' 30"	03-05-2023	20-10-2023	

Sr. No.	Sp. Dam (Name)	Location			Date of Regular Inspection		Remarks
		District	Latitude	Longitude	Pre-Monsoon 2023	Post-Monsoon 2023	
1	3	4	5	6	7	8	9
422	Majalgaon	Beed	16° 16' 00"	73° 26' 0"	-	21-11-2023	
423	Malewadi	Beed	18° 18' 22"	76° 35' 21"	-	30-11-2023	
424	Mankarnika	Beed	19° 05' 00"	75° 58' 30"	03-05-2023	16-11-2023	
425	Manyarwadi	Beed	19° 15' 00"	75° 56' 30"	-	15-11-2023	
426	Massajog	Beed	18° 45' 47"	75° 57' 11"	13-05-2023	05-11-2023	
427	Massawadi MI	Beed	18° 47' 00"	75° 42' 00"	-	21-11-2023	
428	Matkuli	Beed	18° 47' 15"	75° 15' 30"	20-04-2023	20-11-2023	
429	Mauj	Beed	18° 59' 00"	75° 52' 00"	03-05-2023	11-11-2023	
430	Mehkari	Beed	18° 50' 30"	75° 00' 30"	-	17-11-2023	
431	Moha	Beed	18° 53' 00"	76° 13' 00"	20-04-2023	22-10-2023	
432	Morzalwadi	Beed	18° 56' 21"	75° 25' 18"	02-05-2023	06-11-2023	
433	Mulegaon	Beed	18° 43' 8"	76° 13' 51"	07-05-2023	17-10-2023	
434	Mungewadi	Beed	18° 08' 00"	75° 31' 00"	28-04-2023	03-11-2023	
435	Murambi	Beed	18° 42' 00"	76° 30' 30"	-	18-11-2023	
436	Naholi	Beed	18° 40' 45"	75° 54' 40"	04-05-2023	07-11-2023	
437	Narayangad	Beed	19° 05' 00"	75° 45' 00"	-	02-11-2023	
438	Nil Kanteshwar	Beed	18° 16' 25"	76° 19' 36"	02-05-2023	23-11-2023	
439	Pachangri	Beed	18° 43' 50"	75° 35' 13"	13-05-2023	01-11-2023	
440	Pandhari	Beed	18° 48' 02"	75° 13' 50"	13-05-2023	10-11-2023	
441	Pandhari (M.I.)	Beed	18° 55' 00"	75° 14' 00"	11-05-2023	10-11-2023	
442	Pargaon (Joge.)No.2	Beed	18° 48' 00"	75° 09' 45"	-	02-11-2023	
443	Phulsangvi	Beed	19° 07' 15"	75° 34' 15"	-	17-11-2023	
444	Pimpala	Beed	19° 14' 00"	75° 03' 44"	-	10-11-2023	

Sr. No.	Sp. Dam (Name)	Location			Date of Regular Inspection		Remarks
		District	Latitude	Longitude	Pre-Monsoon 2023	Post-Monsoon 2023	
1	3	4	5	6	7	8	9
445	Pimpri Ghumari	Beed	19° 59 ' 00"	75° 29 ' 00"	15-05-2023	09-11-2023	
446	Pipalwandi	Beed	18° 56 ' 49"	75° 21 ' 38"	05-05-2023	30-10-2023	
447	Ruty(Medium)	Beed	18° 48 ' 00"	75° 18 ' 00"	-	03-11-2023	
448	Sajatpur	Beed	19° 30 ' 00"	75° 42 ' 00"	17-05-2023	07-11-2023	
449	Sakud	Beed	18° 47 ' 00"	76° 27 ' 00"	03-05-2023	01-11-2023	
450	Salimba	Beed	19° 1 ' 30"	76° 1 ' 30"	02-05-2023	22-11-2023	
451	Sarswati	Beed	18° 55 ' 00"	76° 16 ' 00"	06-05-2023	05-11-2023	
452	Sautada (S.T.)	Beed	18° 48 ' 45"	75° 18 ' 42"	08-05-2023	09-11-2023	
453	Shindewadi (M)	Beed	19° 0 ' 0"	76° 17 ' 30"	-	21-11-2023	
454	Shivani	Beed	18° 56 ' 00"	75° 50 ' 30"	-	06-11-2023	
455	Sindphana	Beed	19° 00 ' 00"	75° 23 ' 00"	06-05-2023	05-11-2023	
456	Suleman Devla	Beed	19° 0 ' 30"	75° 1 ' 40"	11-05-2023	01-11-2023	
457	Talwar(Medium)	Beed	18° 45 ' 45"	75° 10 ' 0"	27-04-2023	23-10-2023	
458	Tandulwadi	Beed	19° 47 ' 30"	76° 09 ' 00"	17-04-2023	03-11-2023	
459	Undri (Jawalban)	Beed	18° 40 ' 30"	76° 13 ' 00"	-	22-11-2023	
460	Uthala	Beed	19° 06 ' 00"	75° 52 ' 00"	06-05-2023	05-11-2023	
461	Wadgaon	Beed	18° 47 ' 00"	75° 16 ' 00"	-	06-11-2023	
462	Wadgaon Bhandarwadi St	Beed	18° 52 ' 40"	75° 49 ' 38"	13-05-2023	01-11-2023	
463	Waghevabulgaon	Beed	18° 44 ' 37"	75° 49 ' 48"	28-04-2023	16-11-2023	
464	Wan	Beed	18° 52 ' 11"	76° 26 ' 0"	09-05-2023	23-11-2023	
465	Wangav St	Beed	18° 02 ' 26"	75° 42 ' 13"	-	09-11-2023	
466	Wangi	Beed	19° 30 ' 00"	76° 30 ' 00"	04-05-2023	11-11-2023	

Sr. No.	Sp. Dam (Name)	Location			Date of Regular Inspection		Remarks
		District	Latitude	Longitude	Pre-Monsoon 2023	Post-Monsoon 2023	
1	3	4	5	6	7	8	9
467	Wanjarwadi	Beed	18° 58 ' 00"	75° 38 ' 00"	-	23-11-2023	
468	Warni	Beed	19° 03 ' 30"	75° 23 ' 00"	-	27-11-2023	
469	Wasantwadi	Beed	18° 50 ' 00"	75° 22 ' 00"	04-05-2023	25-11-2023	
470	Welturi	Beed	19° 04 ' 00"	75° 02 ' 30"	-	29-11-2023	
471	Achaler Mi	Osmanabad	18°42'00"	76°22'00"	23-05-2023	23-10-2023	
472	Achler St	Osmanabad	17° 52 ' 00"	76° 35 ' 00"	08-05-2023	-	
473	Ahmadpur	Latur	18° 41' 30"	76° 55 ' 30"	06-05-2023	18-11-2023	
474	Alani S.T.1	Osmanabad	18° 17 ' 00"	76° 00' 17"	12-04-2023	17-11-2023	
475	Alani S.T.2	Osmanabad	18° 14 ' 00"	76° 01' 00"	12-04-2023	17-11-2023	
476	Aliyabad St	Osmanabad	17° 58 ' 00"	76° 50 ' 00"	11-05-2023	04-10-2023	
477	Aloor St	Osmanabad	17°42'00"	76°26'40"	02-05-2023	31-10-2023	
478	Alur Mi	Osmanabad	17° 41 ' 00"	76° 26 ' 00"	02-05-2023	23-10-2023	
479	Ambehol S.T.	Osmanabad	18° 12 ' 00"	76° 02' 00"	28-04-2023	21-11-2023	
480	Ambejawalga S.T.	Osmanabad	18° 23 ' 40"	76° 02' 00"	13-04-2023	01-12-2023	
481	Ambi M.I.	Osmanabad	18° 56' 00"	75° 40' 00"	01-04-2023	01-12-2023	
482	Ambulga St	Latur	18°20'12"	76°57'10"	21-04-2023	08-10-2023	
483	Anandwadi	Latur	18° 32 ' 0"	78° 54 ' 0"	12-04-2023	03-12-2023	
484	Anandwadi	Latur	18° 0 ' 0"	77° 3 ' 00"	22-04-2023	18-11-2023	
485	Anantwadi	Latur	18° 15 ' 0"	76° 55 ' 30"	12-04-2023	18-11-2023	
486	Andhori	Latur	18° 46 ' 13"	76° 48 ' 56"	25-04-2023	01-12-2023	
487	Andur	Osmanabad	17° 50' 00"	76° 18' 00"	05-04-2023	31-10-2023	
488	Apchunda	Latur	18° 12 ' 30"	76° 36 ' 00"	06-05-2023	18-11-2023	
489	Apsinga S.T.	Osmanabad	18° 12 ' 00"	76° 02 ' 00"	12-04-2023	31-10-2023	

Sr. No.	Sp. Dam (Name)	Location			Date of Regular Inspection		Remarks
		District	Latitude	Longitude	Pre-Monsoon 2023	Post-Monsoon 2023	
1	3	4	5	6	7	8	9
490	Arasnal	Latur	18° 18 ' 36"	77° 1 ' 48"	13-04-2023	18-11-2023	
491	Arbali S.T.	Osmanabad	17° 48 ' 45"	76° 09 ' 50"	24-04-2023	26-10-2023	
492	Arsoli M.I.	Osmanabad	18° 29 ' 00"	75° 28' 00"	03-04-2023	17-11-2023	
493	Aurad Latur Type Barrage	Latur	18° 03' 30"	76° 55' 15"	30-04-2023	27-11-2023	
494	Badur	Latur	17° 55 ' 30"	76° 48 ' 00"	20-05-2023	14-11-2023	
495	Bagalwadi	Osmanabad	18° 33 ' 00"	75° 33 ' 00"	28-04-2023	01-12-2023	
496	Balsur St No.1	Osmanabad	17' 55' 00"	76' 34' 00"	17-05-2023	31-10-2023	
497	Balsur St No.2	Osmanabad	17' 54' 44"	76' 33' 03"	17-05-2023	31-10-2023	
498	Bamajichi Wadi	Latur	18° 15' 30"	77°13' 45"	11-04-2023	18-11-2023	
499	Banchai M.I.	Osmanabad	17° 50 ' 00"	76° 08 '00"	17-03-2023	25-10-2023	
500	Banganga	Osmanabad	17° 55 ' 44"	74° 23 ' 20"	27-04-2023	21-11-2023	
501	Baratewadi	Osmanabad	18° 26 ' 00"	75° 55 ' 00"	28-04-2023	01-12-2023	
502	Bavi S.T.	Osmanabad	18° 28 ' 00"	75° 52' 00"	28-04-2023	01-12-2023	
503	Belgaon	Latur	18° 38' 00"	76° 49 ' 00"	05-05-2023	18-11-2023	
504	Belkund	Latur	18° 13 ' 30"	76° 24 ' 00"	03-05-2023	18-11-2023	
505	Belwadi St	Osmanabad	17' 45' 00"	76' 30' 00"	12-05-2023	23-10-2023	
506	Bembali S.T.	Osmanabad	18° 10 ' 00"	76° 10' 00"	19-04-2023	17-11-2023	
507	Benitura Mp	Osmanabad	17° 47 ' 40"	76° 27 ' 40"	08-05-2023	-	
508	Bhatsangavi S.T.	Osmanabad	18° 73 ' 00"	75° 52' 00"	27-04-2023	17-11-2023	
509	Bhikarsangavi St	Osmanabad	17° 45' 45"	76° 40' 00"	19-05-2023	31-10-2023	
510	Bhusani	Latur	18° 21 ' 10"	76° 39 ' 00"	30-04-2023	27-11-2023	
511	Bhutakarwadi	Latur	18° 37 ' 0"	76° 51 ' 0"	22-04-2023	03-12-2023	

Sr. No.	Sp. Dam (Name)	Location			Date of Regular Inspection		Remarks
		District	Latitude	Longitude	Pre-Monsoon 2023	Post-Monsoon 2023	
1	3	4	5	6	7	8	9
512	Bindgihal	Latur	18° 17 ' 28"	76° 42 ' 30"	03-05-2023	27-11-2023	
513	Bokani	Latur	18° 18' 19"	77° 07 ' 13"	27-04-2023	01-12-2023	
514	Borgaon (Dh) M.I.	Osmanabad	18° 32' 00"	75° 51' 00"	28-04-2023	01-12-2023	
515	Borgaon Anjanpur Low Level Barrage	Latur	18° 34 ' 10"	76° 18 ' 10"	18-05-2023	28-11-2023	
516	Borgaon Raje S.T.	Osmanabad	18° 11 ' 30"	76° 06' 30"	26-04-2023	17-11-2023	
517	Borol	Latur	18° 5 ' 0"	77° 5 ' 55"	19-04-2023	01-12-2023	
518	Bothi Mi	Latur	18° 30 ' 00"	75° 00 ' 00"	19-04-2023	01-12-2023	
519	Chandani M.P.	Osmanabad	18° 15 ' 00"	75° 32 ' 00"	01-04-2023	21-11-2023	
520	Chandegaon	Latur	18° 24 ' 23"	77° 12 ' 59"	21-04-2023	02-12-2023	
521	Chera 2	Latur	18° 39 ' 30"	77° 60' 30"	11-04-2023	18-11-2023	
522	Chera S.T 1	Latur	18° 7 ' 00"	70° 00' 00"	11-04-2023	18-11-2023	
523	Chikundra St	Osmanabad	17° 48 ' 00"	76° 15 ' 25"	12-05-2023	16-10-2023	
524	Chincholi Tapse	Latur	18° 0 ' 0"	76° 35 ' 0"	06-05-2023	14-11-2023	
525	Chincholijoga	Latur	18° 07 ' 00"	76° 32 ' 03"	06-05-2023	14-11-2023	
526	Chi-Umerga	Osmanabad	17° 42 ' 15"	76° 6 ' 18"	06-04-2023	26-10-2023	
527	Chivari St-01	Osmanabad	18° 15' 20"	76° 12' 10"	06-04-2023	26-10-2023	
528	Chivari St-2	Osmanabad	17° 15' 30"	76° 12' 30"	06-04-2023	26-10-2023	
529	Chorakhali S.T.	Osmanabad	18° 20 ' 00"	75° 54' 00"	03-04-2023	21-11-2023	
530	Dagaddhanora St	Osmanabad	17 44' 20"	76 41' 36"	15-05-2023	31-10-2023	
531	Dahifal	Osmanabad	18° 35 ' 00"	75° 48 ' 00"	25-04-2023	17-11-2023	
532	Dalimb St	Osmanabad	18° 0' 00"	76° 39' 00"	06-05-2023	30-10-2023	
533	Dapegaon	Latur	18° 08 ' 06"	76° 19 ' 00"	02-05-2023	14-11-2023	

Sr. No.	Sp. Dam (Name)	Location			Date of Regular Inspection		Remarks
		District	Latitude	Longitude	Pre-Monsoon 2023	Post-Monsoon 2023	
1	3	4	5	6	7	8	9
534	Dapkyal St	Latur	18° 31' 00"	76° 45' 00"	21-04-2023	08-10-2023	
535	Darewadi Storage Tank	Latur	18° 15' 0"	76 57' 0"	13-04-2023	18-11-2023	
536	Davan Hipparga	Latur	18° 12 ' 33"	76° 59 ' 5"	21-04-2023	02-12-2023	
537	Dev Kurali S.T.	Latur	17° 51 ' 45"	76° 02 '27"	13-04-2023	18-11-2023	
538	Devarjan	Osmanabad	18° 19 ' 00"	77° 00' 00"	17-04-2023	25-10-2023	
539	Devdhanora M.I.	Latur	18° 27 ' 30"	76° 20' 30"	27-04-2023	01-12-2023	
540	Devsinga (Tul) Storage Tank	Osmanabad	17° 58' 10"	76° 11' 26"	27-04-2023	17-11-2023	
541	Dhalegaon S.T.	Osmanabad	18 40' 0'	76 51' 30"	10-04-2023	30-10-2023	
542	Dhanegaon H.L.Barrage	Latur	18° 11 ' 45"	76° 54 ' 30"	28-04-2023	08-10-2023	
543	Dhanori Mi	Latur	17° 58' 00"	76° 20' 00"	04-05-2023	27-11-2023	
544	Dhaswadi M.I.	Osmanabad	20 17' 0"	77 33' 0"	26-05-2023	23-10-2023	
545	Dhekri St	Latur	18° 05 ' 00"	76° 00 '30"	28-04-2023	08-10-2023	
546	Dhoki M.L.	Osmanabad	18° 24 ' 00"	76° 05' 00"	12-04-2023	31-10-2023	
547	Dhondwadi	Osmanabad	18° 32 ' 40"	77° 11 ' 5"	27-04-2023	17-11-2023	
548	Dhorasangvi	Latur	19° 7 '0''	77° 37 '0''	21-04-2023	02-12-2023	
549	Dhotri S.T.	Latur	17° 45 ' 30"	76° 01 '30"	20-04-2023	02-12-2023	
550	Diggi	Osmanabad	17° 03 ' 10"	76° 41 ' 21"	18-04-2023	26-10-2023	
551	Dindegaon M .I.	Osmanabad	17° 50 ' 34"	76° 08 '04"	02-05-2023	18-10-2023	
552	Dongargao	Osmanabad	18° 34 ' 00"	77° 12' 00"	22-04-2023	02-11-2023	
553	Dongargaon Barrage (Latur)	Latur	18° 17 ' 20"	76° 45 ' 46"	21-04-2023	02-12-2023	

Sr. No.	Sp. Dam (Name)	Location			Date of Regular Inspection		Remarks
		District	Latitude	Longitude	Pre-Monsoon 2023	Post-Monsoon 2023	
1	3	4	5	6	7	8	9
554	Doul Hipparga	Latur	18° 15' 00"	77° 30' 0"	04-05-2023	27-11-2023	
555	Ekurka	Latur	18° 29' 29"	77° 4' 44"	20-04-2023	02-12-2023	
556	Fattu Naik Tanda	Latur	18° 35' 56"	74° 47' 0"	22-04-2023	03-12-2023	
557	Fulwadi St	Osmanabad	17° 50' 00"	76° 07' 00"	11-04-2023	30-10-2023	
558	Ganjewadi M.I.	Osmanabad	17° 51' 00"	76° 55' 00"	17-03-2023	25-10-2023	
559	Ganjur Mi	Latur	18° 30' 00"	77° 35' 45"	21-04-2023	18-11-2023	
560	Gaosud M.I.	Osmanabad	18° 12' 00"	76° 02' 00"	27-04-2023	21-11-2023	
561	Ghansargaon Ktw Modernisation	Latur	18° 29' 36"	76° 39' 20"	29-04-2023	25-11-2023	
562	Gharni	Latur	18° 22' 42"	76° 49' 31"	27-04-2023	01-12-2023	
563	Ghugi M.I.	Osmanabad	18° 00' 50"	76° 10' 00"	28-04-2023	17-11-2023	
564	Ghulewadi S.T.	Osmanabad	18° 07' 35"	75° 31' 15"	27-04-2023	01-12-2023	
565	Girgaon S.T.	Osmanabad	18° 37' 00"	77° 31' 15"	27-04-2023	17-11-2023	
566	Gondegaon	Latur	18° 25' 22"	76° 20' 30"	19-04-2023	18-11-2023	
567	Gopalwadi	Osmanabad	19° 25' 00"	76° 05' 00"	-	21-11-2023	
568	Gormala M.I.	Osmanabad	18° 31' 00"	75° 34' 00"	01-04-2023	01-12-2023	
569	Gotala	Latur	19° 38' 0"	76° 52' 0"	22-04-2023	03-12-2023	
570	Gudsur	Latur	18° 32' 40"	65° 30' 00"	11-04-2023	18-11-2023	
571	Gunjarga	Latur	18° 03' 0"	76° 49' 10"	30-04-2023	27-11-2023	
572	Gunjoti St	Osmanabad	17° 47' 00"	75° 00' 00"	23-05-2023	31-10-2023	
573	Gunjotiwadi St	Osmanabad	17° 46' 30"	76° 36' 42"	23-05-2023	31-10-2023	
574	Gurdhal	Latur	18° 23' 30"	77° 12' 30"	20-04-2023	02-12-2023	
575	Gurnal	Latur	18° 12' 36"	77° 04' 53"	12-04-2023	18-11-2023	

Sr. No.	Sp. Dam (Name)	Location			Date of Regular Inspection		Remarks
		District	Latitude	Longitude	Pre-Monsoon 2023	Post-Monsoon 2023	
1	3	4	5	6	7	8	9
576	Gutti	Latur	18° 30 ' 51"	77° 12 ' 59"	21-04-2023	02-12-2023	
577	Gutti S.T. - 2	Latur	18° 32' 00''	77° 15 ' 00"	21-04-2023	02-12-2023	
578	Haangarga Nal St	Osmanabad	18° 15' 00"	74° 15' 00"	12-04-2023	31-10-2023	
579	Hadga	Latur	18° 12 ' 00"	76° 43 ' 00"	23-05-2023	14-11-2023	
580	Hagdul Gugdal	Latur	18° 44 ' 27"	76° 88' 00"	25-04-2023	01-12-2023	
581	Haladwadhona	Latur	18° 36 ' 55"	77° 13 ' 55"	20-04-2023	02-12-2023	
582	Halli (Kh)	Latur	18° 8 ' 0"	76° 51 ' 30"	22-04-2023	03-12-2023	
583	Hangarga (Tul) Mi	Osmanabad	17° 39 ' 00"	74° 07 ' 00"	13-04-2023	23-10-2023	
584	Hangarga (Tul) S.T.	Latur	17° 42 ' 00"	76° 08 ' 00"	30-05-2023	14-11-2023	
585	Hangarga Nal M.I	Osmanabad	17° 47' 00"	76° 20' 00"	10-04-2023	31-10-2023	
586	Hangarga Storage Tank	Osmanabad	18° 06' 00"	76° 51' 00"	12-04-2023	25-10-2023	
587	Hangewadi S.T.	Latur	18° 43' 0'	76° 47' 0"	28-04-2023	08-10-2023	
588	Hanmantwadi Storage Tank	Latur	18° 08' 00"	76° 59' 00"	-	14-11-2023	
589	Harni	Osmanabad	17° 49 ' 00"	76° 62 ' 00"	-	-	
590	Hawarga	Latur	18° 37 ' 0"	77° 50' 0"	11-04-2023	18-11-2023	
591	Hipparaga (Rava) St	Osmanabad	17° 58' 00"	76° 17' 00"	12-05-2023	30-10-2023	
592	Hipparga (R) Mi	Osmanabad	17° 15 ' 00"	76° 55 ' 00"	12-05-2023	30-10-2023	
593	Horti	Osmanabad	18° 52 ' 00"	76° 18 ' 9"	15-04-2023	26-10-2023	
594	Horti St-01	Osmanabad	17° 55' 00"	76° 21' 00"	15-04-2023	31-10-2023	
595	Horti St-02	Osmanabad	17° 57' 50"	76° 17' 22"	15-04-2023	31-10-2023	
596	Hosur Barrage	Latur	18° 8 ' 19"	76° 56 ' 48"	04-05-2023	27-11-2023	

Sr. No.	Sp. Dam (Name)	Location			Date of Regular Inspection		Remarks
		District	Latitude	Longitude	Pre-Monsoon 2023	Post-Monsoon 2023	
1	3	4	5	6	7	8	9
597	Irrachiwadi	Osmanabad	17° 41 ' 0"	76° 38 ' 0"	25-04-2023	21-11-2023	
598	Itkal	Osmanabad	18° 10 ' 00"	76° 46' 00"	22-04-2023	26-10-2023	
599	Jadhala	Latur	18° 39' 00"	76° 48 ' 00"	05-05-2023	18-11-2023	
600	Jagji	Osmanabad	18° 21 ' 00"	76° 14 ' 00"	20-04-2023	21-11-2023	
601	Jakapur	Osmanabad	17° 49 ' 49"	76° 34 ' 9"	02-05-2023	18-10-2023	
602	Jalkot St	Osmanabad	17° 47 ' 00"	76° 10 ' 00"	11-05-2023	17-10-2023	
603	Jamb M.I.	Osmanabad	18° 31' 00"	75° 34' 00"	27-04-2023	01-12-2023	
604	Jangamwadi	Latur	18° 35 ' 58"	77° 10 ' 45"	11-04-2023	18-11-2023	
605	Jewali S.T.No.1	Osmanabad	17° 23' 00"	76° 53' 00"	09-05-2023	30-10-2023	
606	Jewali S.T.No.2	Osmanabad	17° 53' 00"	76° 23 '00"	26-05-2023	30-10-2023	
607	Kadamwadi S.T.	Osmanabad	17° 55 ' 00"	76° 21 '00"	18-04-2023	25-10-2023	
608	Kader St	Osmanabad	17° 34' 00"	76° 47' 00"	25-05-2023	31-10-2023	
609	Kadknathwadi S.T.	Osmanabad	18° 26 ' 00"	75° 46' 00"	28-04-2023	01-12-2023	
610	Kalegaon	Latur	18° 43 ' 30"	77° 12 ' 30"	22-04-2023	03-12-2023	
611	Kalegaon S.T.	Osmanabad	17° 51 ' 43"	76° 07 '27"	22-04-2023	25-10-2023	
612	Kallur	Latur	18° 28 ' 19"	77° 4 ' 53"	11-04-2023	18-11-2023	
613	Kalnimbala Mi	Osmanabad	18 50' 00"	76 35' 00"	09-05-2023	30-10-2023	
614	Kamtha	Osmanabad	18°04 ' 15"	76°03 ' 50"	11-04-2023	23-10-2023	
615	Karajkheda M.I.	Osmanabad	17° 58 ' 00"	76° 15' 00"	27-04-2023	17-11-2023	
616	Karepur St	Latur	18° 37 ' 0"	76° 43 ' 30"	18-04-2023	01-12-2023	
617	Karkheli	Latur	19° 12' 30"	77° 06' 00"	11-04-2023	18-11-2023	
618	Karla (Karla)	Latur	17° 59 ' 14"	76° 34 ' 13"	06-05-2023	14-11-2023	
619	Karsa Poharegaon	Latur	18° 32 ' 44"	76° 77 ' 25"	18-05-2023	28-11-2023	

Sr. No.	Sp. Dam (Name)	Location			Date of Regular Inspection		Remarks
		District	Latitude	Longitude	Pre-Monsoon 2023	Post-Monsoon 2023	
1	3	4	5	6	7	8	9
620	Kasarbalkund	Latur	17° 55 ' 20"	76° 50 ' 00"	20-05-2023	24-11-2023	
621	Katpur	Latur	18° 21 ' 25"	76° 17 ' 40"	17-04-2023	14-11-2023	
622	Kaudgaon	Latur	18° 35 ' 15"	77° 0.5 ' 45"	22-04-2023	03-12-2023	
623	Kaudgaon S.T.	Latur	18° 07 ' 00"	76° 01' 00"	25-04-2023	01-12-2023	
624	Kawalwadi	Latur	18° 46 ' 48"	76° 46 ' 51"	12-04-2023	08-10-2023	
625	Kawthala Jawalga Storage Tank	Latur	18° 0' 0"	77° 03' 00"	20-05-2023	14-11-2023	
626	Kedarpur	Latur	18° 12 ' 00"	76° 15 ' 00"	20-04-2023	02-12-2023	
627	Keket Sindagi	Osmanabad	18° 4 ' 45"	70° 10' 30"	18-04-2023	25-10-2023	
628	Kemwadii S.T.	Latur	18° 55 ' 00"	76° 52 ' 00"	22-04-2023	03-12-2023	
629	Kendrewadi	Osmanabad	18° 37 ' 0"	76° 44 ' 0"	24-05-2023	25-10-2023	
630	Kesakarwadi	Osmanabad	18° 30 ' 19"	77° 40 ' 25"	18-05-2023	31-10-2023	
631	Kesarjawalga St No.2	Osmanabad	17° 30' 00"	76° 30' 00"	17-04-2023	31-10-2023	
632	Kesarjawlaga St -1	Osmanabad	17° 39 ' 49"	76° 28 ' 2"	18-04-2023	21-11-2023	
633	Keshegaon M.I.	Latur	18° 05 ' 00"	76° 09' 00"	11-04-2023	18-11-2023	
634	Keshegaon St	Latur	17° 00' 00"	76° 01' 00"	24-04-2023	18-11-2023	
635	Khalangri St	Osmanabad	18° 38' 00"	76° 43' 30"	13-04-2023	17-11-2023	
636	Khamaswadi M.I.	Osmanabad	18° 06 ' 00"	76° 07' 17"	21-04-2023	21-11-2023	
637	Khanapur M.I.	Osmanabad	18° 12 ' 00"	76° 00' 00"	11-05-2023	04-10-2023	
638	Khandala	Osmanabad	17° 47 ' 00"	76° 18 ' 00"	11-04-2023	25-10-2023	
639	Khandala S.T.	Latur	18° 00 ' 00"	76° 10 ' 00"	25-04-2023	01-12-2023	
640	Khandali St	Osmanabad	18° 50 ' 0"	76° 52 ' 0"	27-04-2023	21-11-2023	

Sr. No.	Sp. Dam (Name)	Location			Date of Regular Inspection		Remarks
		District	Latitude	Longitude	Pre-Monsoon 2023	Post-Monsoon 2023	
1	3	4	5	6	7	8	9
641	Khandeshwar M.P.	Latur	18° 30 ' 00"	75° 25 ' 00"	24-04-2023	18-11-2023	
642	Kharabwadi St	Osmanabad	18°34'00"	77°50'00"	25-05-2023	31-10-2023	
643	Khasagi St	Osmanabad	17° 00' 00"	77° 00' 00"	13-04-2023	17-11-2023	
644	Khasapur M.P.	Osmanabad	18° 16 ' 00"	75° 30' 00"	26-04-2023	21-11-2023	
645	Khed S.T.	Osmanabad	18° 17 ' 00"	76° 02' 00"	05-04-2023	23-10-2023	
646	Khudawadi	Latur	17° 45' 00"	76° 15' 00"	03-05-2023	28-11-2023	
647	Khulgapur H.L.Barrage	Latur	19° 28 ' 35"	77° 40 ' 30"	05-05-2023	18-11-2023	
648	Khuntegaon	Osmanabad	18° 18 ' 30"	76° 35 ' 30"	19-04-2023	30-10-2023	
649	Kilaj	Latur	17° 00' 00"	75° 30' 00"	29-04-2023	27-11-2023	
650	Killari No.2 Barrage	Latur	18° 2' 35	76° 38' 02	21-04-2023	02-12-2023	
651	Kodali (Udgir)	Osmanabad	18° 28 ' 1"	77° 13 ' 19"	28-04-2023	21-11-2023	
652	Kolegaon	Osmanabad	18° 19 ' 30"	76° 07 ' 30"	13-05-2023	31-10-2023	
653	Kolsur Mi	Osmanabad	17° 48' 00"	76° 44' 00"	13-04-2023	01-12-2023	
654	Kond S.T.	Latur	18° 18 ' 15"	76° 18' 00"	06-05-2023	08-10-2023	
655	Kopra	Osmanabad	18° 42 ' 30"	76° 47 ' 30"	07-05-2023	30-10-2023	
656	Koral St	Osmanabad	17° 42' 00"	76° 24' 40"	15-05-2023	30-10-2023	
657	Koregaon Mi	Latur	17° 51 ' 34"	76° 38 ' 00"	15-05-2023	30-10-2023	
658	Koregaonwadi Mi	Osmanabad	17° 52 ' 5"	76° 36 ' 22"	24-04-2023	18-11-2023	
659	Koshtgaon St	Osmanabad	18° 40' 00"	76° 42' 30"	28-04-2023	01-12-2023	
660	Kothalwadi M.I.	Osmanabad	18° 32 ' 00"	75° 58' 00"	13-04-2023	01-12-2023	
661	Kumbhari (K) S.T.	Osmanabad	17° 54 ' 08"	76° 59 '00"	22-04-2023	31-10-2023	
662	Kunsawali	Osmanabad	17° 42 ' 26"	76° 21 ' 38"	08-05-2023	17-10-2023	

Sr. No.	Sp. Dam (Name)	Location			Date of Regular Inspection		Remarks
		District	Latitude	Longitude	Pre-Monsoon 2023	Post-Monsoon 2023	
1	3	4	5	6	7	8	9
663	Kurnur	Osmanabad	17° 50 ' 25"	76° 16 ' 8"	01-05-2023	04-10-2023	
664	Lasona	Latur	18° 24 ' 0"	77° 33 ' 00"	12-04-2023	18-11-2023	
665	Limbala Barrage	Latur	18° 03' 28	76° 45' 27	30-04-2023	27-11-2023	
666	Lohara Mi	Osmanabad	17° 58' 00"	76° 20' 00"	03-05-2023	30-10-2023	
667	Lohgaon	Osmanabad	18° 45' 00"	76° 17' 30"	21-04-2023	23-10-2023	
668	Lower Terna (Makni)	Osmanabad	18° 1 ' 25"	76° 15 ' 29"	01-05-2023	28-11-2023	
669	Madansuri L. T. Barrage	Latur	18° 03'10"	76° 43' 40"	30-04-2023	27-11-2023	
670	Malegaon	Osmanabad	18° 6 ' 00"	77° 38 ' 00"	23-05-2023	14-11-2023	
671	Malegaon (Pa) St	Latur	17° 23' 00"	76° 55' 00"	26-05-2023	23-10-2023	
672	Malhipparga	Latur	18° 13 ' 06"	77° 14 ' 00"	20-04-2023	02-12-2023	
673	Malkapur S.T.	Osmanabad	18° 28 ' 00"	75° 59' 00"	03-04-2023	21-11-2023	
674	Malkunji	Latur	18° 7 ' 14"	76° 28 ' 18"	03-05-2023	18-11-2023	
675	Mandurki St	Latur	18° 30' 00"	76° 18' 00"	19-04-2023	01-12-2023	
676	Mandwa M.I.	Osmanabad	18° 31' 00"	75° 50' 00"	28-04-2023	01-12-2023	
677	Mangrul M.I.	Osmanabad	17° 56 ' 23"	76° 06 '00"	22-04-2023	25-10-2023	
678	Manjra	Beed	18° 33 ' 24"	76° 9 ' 31"	18-05-2023	28-11-2023	
679	Masalga	Osmanabad	18° 14 ' 52"	76° 34 ' 00"	12-04-2023	25-10-2023	
680	Masla	Latur	17° 01 ' 00"	76°58 ' 00"	12-05-2023	28-11-2023	
681	Mavalgaon	Latur	18° 41 ' 45"	77° 10 ' 30"	25-04-2023	01-12-2023	
682	Mogha	Latur	18 43' 00"	77 00' 00"	25-04-2023	03-12-2023	
683	Molvan	Latur	18° 46 ' 8"	76° 45' 30"	25-04-2023	01-12-2023	

Sr. No.	Sp. Dam (Name)	Location			Date of Regular Inspection		Remarks
		District	Latitude	Longitude	Pre-Monsoon 2023	Post-Monsoon 2023	
1	3	4	5	6	7	8	9
684	Morwad St	Latur	18° 36 ' 00"	76° 27 ' 30"	24-04-2023	18-11-2023	
685	Mugaon	Osmanabad	18° 17 ' 3"	75° 18 ' 30"	01-04-2023	01-12-2023	
686	Murali St	Osmanabad	18° 44' 00"	76° 32' 00"	22-05-2023	31-10-2023	
687	Murta St-01	Osmanabad	17° 52' 00"	76° 19' 00"	25-04-2023	31-10-2023	
688	Murta St-02	Osmanabad	18° 30' 00"	74° 50' 00"	25-04-2023	31-10-2023	
689	Naandgaon S.T.	Osmanabad	17° 45 ' 00"	76° 15' 00"	11-04-2023	23-10-2023	
690	Nagalgaon	Latur	18° 24 ' 38"	76° 11 ' 0"	-	18-11-2023	
691	Nagthana	Latur	18° 37 ' 46"	76° 49 ' 46"	22-04-2023	03-12-2023	
692	Nagzari	Latur	18° 49 ' 32"	76° 55 ' 10"	25-04-2023	28-11-2023	
693	Nagzari Latur Type Barrage	Latur	18° 46 ' 50"	76° 75 ' 01"	12-05-2023	01-12-2023	
694	Nanand	Latur	18° 06 ' 00"	77° 47 ' 00"	23-05-2023	18-11-2023	
695	Nandgaon	Osmanabad	17° 20' 00"	76° 15' 00"	20-05-2023	17-11-2023	
696	Narangwadi St	Osmanabad	17° 58' 00"	76° 38' 00"	-	01-11-2023	
697	Newali	Latur	18° 21 ' 27"	76° 17 ' 45"	21-04-2023	02-12-2023	
698	Nideban	Osmanabad	18° 22 ' 29"	77° 8 ' 57"	11-04-2023	30-10-2023	
699	Nilegaon	Latur	17° 43' 30"	76° 12' 30"	19-04-2023	18-11-2023	
700	Palasnilgaon	Osmanabad	17° 44 ' 45"	76° 10 ' 15"	22-04-2023	30-10-2023	
701	Panchincholi S.T.	Latur	18°16' 30	76° 39' 45	20-05-2023	14-11-2023	
702	Pandharwadi	Latur	18° 21 ' 7"	76° 52 ' 42"	13-04-2023	18-11-2023	
703	Para S.T.1	Osmanabad	18° 37 ' 00"	75° 50' 00"	28-04-2023	01-12-2023	
704	Para S.T.2	Osmanabad	18° 37 ' 00"	75° 00' 00"	04-04-2023	21-11-2023	
705	Patharwadi St	Latur	18°24'47"	76°38'46"	24-04-2023	18-11-2023	

Sr. No.	Sp. Dam (Name)	Location			Date of Regular Inspection		Remarks
		District	Latitude	Longitude	Pre-Monsoon 2023	Post-Monsoon 2023	
1	3	4	5	6	7	8	9
706	Pathrud M.I.	Osmanabad	18° 23' 55"	75° 32' 50"	27-04-2023	01-12-2023	
707	Patoda	Latur	18° 41' 00"	76° 49' 30"	05-05-2023	18-11-2023	
708	Pethsangvi	Osmanabad	17° 58' 8"	76° 33' 4"	09-05-2023	30-10-2023	
709	Pimpri	Latur	18° 15' 36"	77° 5' 65"	20-04-2023	02-12-2023	
710	Pohaner M.I.	Osmanabad	18° 12' 00"	76° 02' 00"	03-04-2023	01-12-2023	
711	Rachnnawadi Mi	Latur	18° 30' 48"	77° 38' 30"	19-04-2023	01-12-2023	
712	Raghuchiwadi M.I.	Osmanabad	18° 09' 00"	76° 10' 00"	13-04-2023	17-11-2023	
713	Raigavhan M.P.	Osmanabad	18° 22' 30"	76° 28' 33"	13-04-2023	17-11-2023	
714	Rajegaon	Osmanabad	18° 03' 10"	76° 43' 40"	29-04-2023	27-11-2023	
715	Ramganga	Osmanabad	18° 31' 00"	75° 37' 00"	01-04-2023	21-11-2023	
716	Ravankola	Latur	18° 36' 0"	77° 14' 00"	20-04-2023	02-12-2023	
717	Renapur M.P.	Latur	18° 35' 50"	76° 35' 53"	29-04-2023	25-11-2023	
718	Rui M.P.	Osmanabad	18° 07' 00"	76° 07' 00"	13-04-2023	17-11-2023	
719	Sai Barrage	Latur	18° 27' 00"	76° 34' 00"	12-05-2023	28-11-2023	
720	Sakat M.P.	Osmanabad	18° 22' 00"	75° 29' 30"	27-04-2023	21-11-2023	
721	Sakol	Latur	18° 18' 0"	76° 14' 0"	27-04-2023	01-12-2023	
722	Salgara Maddi	Osmanabad	19° 18' 00"	73° 50' 00"	12-05-2023	16-10-2023	
723	Salgara(D)St	Osmanabad	18° 55' 00"	76° 18' 55"	21-04-2023	31-10-2023	
724	Sangamwadi Mi	Latur	18° 29' 0"	76° 59' 00"	19-04-2023	01-12-2023	
725	Sangmeshwar M.P.	Osmanabad	18° 37' 00"	75° 37' 00"	13-04-2023	17-11-2023	
726	Sangvi (M) M.I.	Osmanabad	17° 55' 00"	76° 00' 00"	18-04-2023	25-10-2023	
727	Sangvikati	Osmanabad	17° 54' 53"	75° 58' 37"	19-03-2023	25-10-2023	
728	Sanja S.T.1	Osmanabad	18° 11' 30"	76° 06' 00"	18-04-2023	21-11-2023	

Sr. No.	Sp. Dam (Name)	Location			Date of Regular Inspection		Remarks
		District	Latitude	Longitude	Pre-Monsoon 2023	Post-Monsoon 2023	
1	3	4	5	6	7	8	9
729	Sanja S.T.2	Osmanabad	18° 11 ' 16"	76° 05' 51"	18-04-2023	21-11-2023	
73°	Sarodi St	Osmanabad	17 59' 30"	76 39' 30"	10-05-2023	31-10-2023	
731	Sarola	Latur	18° 15 ' 00"	76° 34 ' 00"	03-05-2023	18-11-2023	
732	Sarola Sonwati S.T.	Latur	18° 24" 47''	76° 38" 46''	17-04-2023	14-11-2023	
733	Sawargaon Thot S. T.	Osmanabad	18° 40' 20"	77° 02' 10"	19-03-2023	08-10-2023	
734	Sawargaon S.T.	Latur	18° 53 ' 30"	76° 55 '30"	28-04-2023	25-10-2023	
735	Selu M.I.	Osmanabad	18° 37 ' 30"	75° 52' 12"	28-04-2023	01-12-2023	
736	Shahapur	Osmanabad	17° 44' 30"	76° 10' 00"	26-04-2023	23-10-2023	
737	Shedol	Latur	18° 13 ' 00"	76° 39 ' 00"	23-05-2023	18-11-2023	
738	Shekapur S.T.	Osmanabad	18° 09 ' 00"	76° 06' 00"	26-04-2023	21-11-2023	
739	Shelgaon M.I.	Osmanabad	18° 29 ' 17"	75° 20' 34"	01-04-2023	01-12-2023	
74°	Shiradhon M.I.	Osmanabad	18° 29 ' 00"	75° 28' 00"	28-04-2023	01-12-2023	
741	Shivani (M) St	Latur	18° 12' 30"	76° 43' 15"	05-05-2023	18-11-2023	
742	Shivankhed Mi	Latur	18° 32' 00"	76° 44' 00"	21-04-2023	08-10-2023	
743	Shivli	Latur	18° 14 ' 00"	76° 20 ' 00"	21-04-2023	18-11-2023	
744	Shivni Barrage	Latur	18° 21 ' 45"	76° 41 ' 12"	03-05-2023	27-11-2023	
745	Sindfal S.T.	Osmanabad	18° 11 ' 00"	76° 01 '00"	11-05-2023	23-10-2023	
746	Sindgaon	Osmanabad	17° 42 ' 11"	76° 20 ' 33"	13-04-2023	25-10-2023	
747	Somdurg	Latur	18° 16 ' 00"	76° 26 ' 00"	05-05-2023	18-11-2023	
748	Sonala	Latur	18° 35 ' 16"	77° 8' 10"	21-04-2023	02-12-2023	
749	Sonari M.I.	Osmanabad	18° 21' 00"	75° 28' 00"	28-04-2023	01-12-2023	
75°	Sonegaon M.I.	Osmanabad	18° 14 ' 00"	75° 57' 00"	03-04-2023	01-12-2023	

Sr. No.	Sp. Dam (Name)	Location			Date of Regular Inspection		Remarks
		District	Latitude	Longitude	Pre-Monsoon 2023	Post-Monsoon 2023	
1	3	4	5	6	7	8	9
751	Sonkhed M.I.	Latur	18 49' 0'	76 43' 0"	28-04-2023	08-10-2023	
752	Sukani Mi	Latur	18°40'30"	76°43'00"	18-04-2023	01-12-2023	
753	Supatgaon St	Osmanabad	17 53' 00"	76 26' 00"	07-05-2023	30-10-2023	
754	Tadwala S.T.	Osmanabad	18° 03 ' 00"	76° 06 '00"	11-04-2023	23-10-2023	
755	Tagarkheda L. T. Barrage	Latur	18° 04' 15"	76° 56' 30"	10-05-2023	27-11-2023	
756	Takalgaon Deola Barrage	Latur	18° 34 ' 08"	76° 19 ' 24"	18-05-2023	28-11-2023	
757	Takali M.I.	Osmanabad	18° 17 ' 00"	76° 14' 00"	18-04-2023	21-11-2023	
758	Talmodwadi St	Osmanabad	17 15' 00"	76 50' 00"	12-05-2023	31-10-2023	
759	Tamalwadi S. T.	Osmanabad	17° 51 ' 45"	76° 58 '30"	19-04-2023	26-10-2023	
760	Tambatsangvi S.T.	Latur	18 44' 00"	76 52' 30"	28-04-2023	08-10-2023	
761	Tawarja	Latur	18° 24 ' 00"	76° 19 ' 00"	17-05-2023	-	
762	Telgaon	Latur	18° 36' 0"	76° 55' 0"	06-05-2023	18-11-2023	
763	Terna M.P.	Osmanabad	18° 19 ' 49"	76° 17 ' 30"	27-04-2023	21-11-2023	
764	Thodga	Latur	18 42' 30"	76 32' 32"	25-04-2023	01-12-2023	
765	Tintraj M.I.	Osmanabad	18° 38' 00"	75° 29' 00"	01-04-2023	01-12-2023	
766	Tiru	Latur	18° 34 '	77° 4 ' 6"	20-04-2023	02-12-2023	
767	Tungi	Latur	18° 10 ' 15"	76° 27 ' 30"	02-05-2023	18-11-2023	
768	Turori Mp	Osmanabad	17° 48 ' 10"	76° 40 ' 43"	02-05-2023	18-10-2023	
769	Ugilwadi	Latur	18° 40' 20"	77° 2 ' 10"	05-05-2023	18-11-2023	
770	Ujalamb St	Latur	18° 56' 00"	76° 16' 00"	21-04-2023	18-11-2023	
771	Umachwadi S.T.	Osmanabad	18° 35 ' 00"	75° 35' 00"	04-04-2023	21-11-2023	

Sr. No.	Sp. Dam (Name)	Location			Date of Regular Inspection		Remarks
		District	Latitude	Longitude	Pre-Monsoon 2023	Post-Monsoon 2023	
1	3	4	5	6	7	8	9
772	Upla S.T.1	Osmanabad	18° 15 ' 30"	76° 02' 30"	12-04-2023	17-11-2023	
773	Upla S.T.3	Osmanabad	18° 16 ' 00"	76° 30' 00"	26-04-2023	17-11-2023	
774	Wadaji S.T.	Osmanabad	18° 28 ' 00"	75° 46' 00"	03-04-2023	21-11-2023	
775	Wadala M.I.	Osmanabad	18° 04 ' 00"	76° 14' 17"	13-04-2023	17-11-2023	
776	Wadgaon (L) S.T.	Osmanabad	17° 42 ' 00"	76° 08 '11"	13-04-2023	23-10-2023	
777	Wadgaon Dev	Osmanabad	17° 50' 34"	76° 08' 04"	19-04-2023	30-10-2023	
778	Wadmurambi	Latur	18° 29 ' 45"	77° 28 ' 45"	12-04-2023	18-11-2023	
779	Wagdari St	Osmanabad	17° 40' 00"	75° 00' 00"	12-04-2023	18-11-2023	
780	Waghdari	Latur	18° 15 ' 30"	77° 13 ' 45"	18-05-2023	31-10-2023	
781	Wagholi M.P.	Osmanabad	18° 14 ' 00"	76° 08' 30"	13-04-2023	17-11-2023	
782	Waki (Ahmedpur)	Latur	18° 30' 0"	74° 53 ' 0"	06-05-2023	18-11-2023	
783	Wakwad S.T.	Osmanabad	18° 33 ' 00"	75° 42' 00"	27-04-2023	17-11-2023	
784	Walgud M.I.	Osmanabad	18° 15 ' 00"	75° 00' 00"	27-04-2023	21-11-2023	
785	Walgud S.T.	Osmanabad	18° 11 ' 19"	76° 02' 30"	03-04-2023	01-12-2023	
786	Wanegaon	Osmanabad	17° 57' 43"	76° 13' 35"	29-04-2023	30-10-2023	
787	Wangdari Barrage	Latur	18° 34' 00	76° 30' 00	18-05-2023	28-11-2023	
788	Wanjarkheda Barrage	Latur	18° 33' 00	76° 22' 20	18-05-2023	28-11-2023	
789	Wanwada	Latur	18° 12 ' 00"	76° 28' 00"	03-05-2023	18-11-2023	
790	Waruda S.T.	Osmanabad	18° 15 ' 00"	76° 05' 00"	19-04-2023	17-11-2023	
791	Wasangaon	Latur	18° 22 ' 00"	76° 31 ' 00"	17-04-2023	18-11-2023	
792	Watefal S.T.	Osmanabad	18° 31' 00"	75° 24' 00"	01-04-2023	17-11-2023	
793	Whatti	Latur	18° 39 ' 0"	76° 44 ' 0"	22-04-2023	03-12-2023	

Sr. No.	Sp. Dam (Name)	Location			Date of Regular Inspection		Remarks
		District	Latitude	Longitude	Pre-Monsoon 2023	Post-Monsoon 2023	
1	3	4	5	6	7	8	9
794	Yedeshwari S.T.	Osmanabad	18° 19 ' 00"	75° 53' 00"	26-04-2023	17-11-2023	
795	Yedola	Osmanabad	17° 47' 00"	76° 16' 45"	26-04-2023	31-10-2023	
796	Yeldari	Latur	18 ° 46' 0"	76° 45' 30"	25-04-2023	01-12-2023	
797	Yemai	Osmanabad	17° 57 ' 30"	76° 04' 40"	21-04-2023	31-10-2023	
798	Yeoti M.I.	Osmanabad	18° 17 ' 00"	76° 14' 00"	13-04-2023	17-11-2023	
799	Yermala S.T.	Osmanabad	18° 23 ' 00"	75° 52' 00"	28-04-2023	21-11-2023	
800	Yester	Latur	18 ° 46' 0"	76° 48' 0"	25-04-2023	01-12-2023	
801	Zari	Latur	18° 35 ' 0"	76° 47 ' 0"	06-05-2023	18-11-2023	
802	Ajanta Andheri	Aurangabad	20° 20 ' 39"	75° 45 ' 37"	21-05-2023	NA	
803	Ambadi	Aurangabad	20° 16 ' 59"	75° 5 ' 28"	13-05-2023	19-11-2023	
804	Ambegaon	Parbhani	19° 19 ' 42"	76° 33 ' 23"	05-04-2023	25-10-2023	
805	Anjana Palshi	Aurangabad	20° 17 ' 00"	75° 19 ' 00"	20-05-2023	15-11-2023	
806	Anjandoh	Aurangabad	19° 58 ' 60"	75° 33 ' 48"	25-04-2023	15-11-2023	
807	Anvi	Jalna	19° 57' 00"	75° 47' 00"	17-04-2023	06-12-2023	
808	Apegaon H.L.Barrage.	Aurangabad	19° 26 ' 30"	75° 29 ' 1"	21-04-2023	09-11-2023	
809	Aurala	Aurangabad	20° 11 ' 00"	74° 50 ' 30"	12-05-2023	21-11-2023	
810	Banoti	Aurangabad	19° 56 ' 50"	75° 20 ' 0"	20-05-2023	NA	
811	Belkheda	Jalna	19° 34 ' 6"	76° 37 ' 30"	10-05-2023	22-11-2023	
812	Bemblemwadi	Parbhani	19° 43 ' 30"	75° 29 ' 0"	06-04-2023	13-10-2023	
813	Bharaj	Aurangabad	20° 19 ' 15"	76° 5 ' 17"	27-04-2023	12-11-2023	
814	Bhilwani	Jalna	20° 03 ' 00"	74° 44 ' 00"	29-04-2023	NA	
815	Bhoshi	Aurangabad	19° 41 ' 41"	76° 39 ' 26"	10-04-2023	NR	

Sr. No.	Sp. Dam (Name)	Location			Date of Regular Inspection		Remarks
		District	Latitude	Longitude	Pre-Monsoon 2023	Post-Monsoon 2023	
1	3	4	5	6	7	8	9
816	Bor Dahegaon	Parbhani	19° 55 ' 0"	75° 55 ' 00"	-	19-10-2023	
817	Branjala	Aurangabad	20° 10 ' 41"	75° 53 ' 5"	27-04-2023	22-11-2023	
818	Chapaner	Aurangabad	20° 11 ' 00"	75° 3 ' 00"	20-05-2023	NA	
819	Charthana	Parbhani	19° 40 ' 0"	76° 33 ' 57"	06-04-2023	18-10-2023	
820	Chinchkheda	Jalna	20° 16 ' 13"	75° 58 ' 3"	11-05-2023	18-12-2023	
821	Daha	Jalna	15° 05' 00"	76° 23 ' 00"	27-04-2023	07-12-2023	
822	Dawarvadi	Aurangabad	19° 32 ' 39"	75° 31 ' 52"	05-04-2023	11-10-2023	
823	Dehegaon	Parbhani	19° 43 ' 48"	76° 35 ' 4"	04-05-2023	22-11-2023	
824	Deogaon	Aurangabad	19° 42 ' 0"	75° 34 ' 0"	10-04-2023	17-10-2023	
825	Deogaon	Parbhani	19° 45 ' 4"	76° 19 ' 21"	16-04-2023	12-11-2023	
826	Devhari (Soyegaon)	Aurangabad	20° 33 ' 32"	76° 20 ' 51"	21-05-2023	NA	
827	Dhamna	Jalna	20° 26 ' 32"	75° 53 ' 35"	29-04-2023	22-12-2023	
828	Dheku	Aurangabad	20° 7 ' 0"	74° 56 ' 0"	20-05-2023	15-11-2023	
829	Dhoksal	Jalna	20° 44 ' 00"	75° 21 ' 00"	20-04-2023	NA	
830	Dholkheda	Jalna	20° 12 ' 41"	76° 8 ' 22"	29-04-2023	18-12-2023	
831	Ektuni	Aurangabad	19° 43 ' 40"	75° 36 ' 16"	-	22-11-2023	
832	Gadadgad	Aurangabad	20° 14 ' 0"	75° 13 ' 0"	20-05-2023	NA	
833	Gadhepimpalgaon	Aurangabad	19° 45 ' 00"	74° 52 ' 00"	04-05-2023	01-12-2023	
834	Galhati	Jalna	19° 30 ' 00"	75° 44 ' 00"	18-04-2023	20-12-2023	
835	Gandheshwar	Aurangabad	20° 11 ' 00"	75° 19 ' 30"	18-04-2023	08-11-2023	
836	Ganeshpur	Aurangabad	20° 26 ' 10"	75° 22 ' 26"	09-05-2023	23-11-2023	
837	Ganori	Aurangabad	20° 03' 00"	75° 20 ' 00"	06-05-2023	09-11-2023	
838	Gautala	Aurangabad	20° 13 ' 0"	75° 09 ' 0"	10-05-2023	21-11-2023	

Sr. No.	Sp. Dam (Name)	Location			Date of Regular Inspection		Remarks
		District	Latitude	Longitude	Pre-Monsoon 2023	Post-Monsoon 2023	
1	3	4	5	6	7	8	9
839	Gavlishivra	Aurangabad	19° 53 ' 0"	75° 05 ' 00"	18-05-2023	13-11-2023	
840	Ghanegaon	Aurangabad	19° 51 ' 58"	75° 12 ' 21"	26-04-2023	15-11-2023	
841	Girija	Aurangabad	20° 6 ' 0"	75° 20 ' 15"	29-04-2023	18-09-2023	
842	Golatgaon	Aurangabad	19° 50 ' 1"	75° 36 ' 40"	27-04-2023	22-11-2023	
843	Gondegaon	Aurangabad	20° 29 ' 35"	75° 14 ' 34"	22-05-2023	NA	
844	Hajipirwadi	Aurangabad	20° 3 ' 30"	74° 56 ' 00"	20-05-2023	NA	
845	Hanumantkheda	Aurangabad	19° 31 ' 50"	76° 23 ' 25"	11-05-2023	21-11-2023	
846	Hiradpuri H.L.Barrage.	Aurangabad	19° 22 ' 42"	75° 35 ' 5"	21-04-2023	09-11-2023	
847	Inayatpur	Aurangabad	19° 35 ' 54"	75° 32 ' 5"	04-05-2023	22-11-2023	
848	Jamwadi	Jalna	19° 54 ' 00"	75° 55 ' 00"	19-05-2023	05-12-2023	
849	Jangaltanda	Aurangabad	20° 38 ' 36"	75° 41 ' 16"	22-05-2023	NA	
850	Jarul	Aurangabad	19° 59 ' 08"	74° 44 ' 51"	02-05-2023	01-12-2023	
851	Jategaon	Aurangabad	20° 33 ' 30"	75° 21 ' 00"	06-05-2023	NR	
852	Jayakwadi	Aurangabad	19° 29 ' 8.7"	75° 22 ' 8"	21-04-2023	27-11-2023	
853	Jivrekha	Jalna	20° 5 ' 30"	75° 58 ' 2"	16-05-2023	22-12-2023	
854	Jogladevi H.L.Barrage.	Jalna	19° 23 ' 00"	75° 56 ' 00"	12-05-2023	27-11-2023	
855	Jogwada	Parbhani	19° 38 ' 6"	76° 35 ' 44"	05-04-2023	17-10-2023	
856	Jui	Jalna	20° 19 ' 26"	75° 49 ' 44"	29-04-2023	22-12-2023	
857	Kaldari	Aurangabad	19° 36 ' 0"	78° 36 ' 0"	16-04-2023	12-11-2023	
858	Kalyan	Aurangabad	19° 15 ' 00"	76° 2' 00"	20-05-2023	NA	
859	Kalyan Girija	Jalna	19° 49' 51"	76° 09' 42"	19-05-2023	20-12-2023	

Sr. No.	Sp. Dam (Name)	Location			Date of Regular Inspection		Remarks
		District	Latitude	Longitude	Pre-Monsoon 2023	Post-Monsoon 2023	
1	3	4	5	6	7	8	9
860	Kanadgaon	Jalna	19° 35' 00"	75° 40 ' 00"	18-04-2023	20-12-2023	
861	Karpara	Jalna	19° 30 ' 42"	76° 37 ' 47"	01-05-2023	21-11-2023	
862	Kasner	Parbhani	19° 43 ' 3"	75° 24 ' 22"	10-04-2023	20-10-2023	
863	Kawad	Parbhani	19° 32 ' 12"	76° 45 ' 39"	05-04-2023	11-10-2023	
864	Kehal	Parbhani	19° 39 ' 28"	76° 44 ' 5"	07-04-2023	11-10-2023	
865	Kelgaon	Aurangabad	20° 28 ' 23"	75° 30 ' 28"	-	NA	
866	Kesapuri	Aurangabad	19° 57 ' 25"	75° 11 ' 31"	15-04-2023	13-11-2023	
867	Khelna	Aurangabad	20° 39 ' 46"	75° 64 ' 80"	21-05-2023	NA	
868	Kodari	Parbhani	18° 50 ' 00"	76° 41 ' 00"	10-04-2023	26-10-2023	
869	Kolhi	Aurangabad	20° 03 ' 30"	74° 40 ' 15"	04-05-2023	01-12-2023	
870	Kolthan	Aurangabad	19° 57 ' 40"	75° 23 ' 49"	15-04-2023	13-11-2023	
871	Konad	Jalna	20° 15 ' 45"	76° 10 ' 25"	29-04-2023	18-12-2023	
872	Kunjkheda	Aurangabad	20° 14 ' 20"	75° 11 ' 18"	10-05-2023	23-11-2023	
873	Lahuki	Aurangabad	19° 54 ' 46"	75° 33 ' 18"	15-04-2023	13-11-2023	
874	Loni	Aurangabad	20° 09 ' 25"	75° 14 ' 45"	29-04-2023	08-11-2023	
875	Loni Sawangi H.L.Barrage.	Jalna	19° 16 ' 48"	76° 11 ' 33"	12-05-2023	23-11-2023	
876	Lower Dudhana	Parbhani	19° 31 ' 51"	76° 23 ' 33"	20-04-2023	11-12-2023	
877	Mandvi	Parbhani	19° 38 ' 46"	76° 47 ' 59"	12-05-2023	12-10-2023	
878	Mangrul H.L.Barrage.	Jalna	19° 18 ' 00"	75° 58 ' 30"	07-04-2023	29-10-2023	
879	Manyad (Vaijapur)	Aurangabad	20° 09 ' 00"	74° 44 ' 00"	04-05-2023	01-12-2023	
880	Masoli	Parbhani	18° 53 ' 55"	76° 44 ' 45"	06-04-2023	26-10-2023	

Sr. No.	Sp. Dam (Name)	Location			Date of Regular Inspection		Remarks
		District	Latitude	Longitude	Pre-Monsoon 2023	Post-Monsoon 2023	
1	3	4	5	6	7	8	9
881	Mategaon	Aurangabad	20° 02 ' 0"	75° 07 ' 00"	15-05-2023	22-11-2023	
882	Mudgal H.L.Barrage.		19° 5 ' 16"	76° 29 ' 14"	07-05-2023	NR	
883	Mungapur	Aurangabad	20° 14 ' 00"	74° 57 ' 00"	10-05-2023	-	
884	Nakhatwadi	Parbhani	18° 47 ' 13"	76° 5 ' 8"	05-04-2023	20-10-2023	
885	Narangi	Aurangabad	19° 56 ' 00"	74° 43 ' 00"	27-04-2023	02-11-2023	
886	Ner	Jalna	19° 46 ' 40"	79° 57 ' 00"	18-04-2023	23-11-2023	
887	Nilanjgaon	Aurangabad	19° 43 ' 50"	75° 22 ' 51"	16-04-2023	12-11-2023	
888	Nimbhora	Aurangabad	20° 19 ' 0"	75° 12 ' 00"	28-05-2023	20-11-2023	
889	Nirgudi	Aurangabad	20° 07 ' 00"	75° 13' 00"	13-05-2023	08-11-2023	
890	Padali	Jalna	19° 45 ' 17"	76° 28 ' 43"	07-04-2023	19-10-2023	
891	Pangari	Jalna	19° 40' 00"	76° 20' 00"	25-04-2023	06-12-2023	
892	Pardari	Aurangabad	19° 47 ' 25"	75° 24 ' 19"	26-04-2023	13-11-2023	
893	Pardeshwadi	Aurangabad	19° 48 ' 54"	75° 12 ' 35"	16-04-2023	12-11-2023	
894	Pedgaon	Parbhani	19° 16 ' 55"	76° 39 ' 44"	06-04-2023	25-10-2023	
895	Pimpaldari (Gangakhed)	Parbhani	18° 46 ' 46"	76° 44 ' 56"	05-04-2023	27-10-2023	
896	Pimpalgaon Kolte	Jalna	20° 5 ' 2"	75° 37 ' 2"	10-05-2023	22-11-2023	
897	Pimparkheda	Jalna	19° 43 ' 00"	76° 22 ' 30"	20-04-2023	NA	
898	Pokhari	Jalna	19° 42 ' 00"	76° 19' 00"	25-04-2023	06-12-2023	
899	Pralhadpur	Jalna	20° 18 ' 4"	75° 45 ' 23"	10-05-2023	22-11-2023	
900	Purnaneopur	Aurangabad	20° 23 ' 30"	75° 19 ' 42"	20-05-2023	20-11-2023	
901	Raja Takali	Jalna	19° 16 ' 54"	76° 01 ' 54"	12-05-2023	27-11-2023	

Sr. No.	Sp. Dam (Name)	Location			Date of Regular Inspection		Remarks
		District	Latitude	Longitude	Pre-Monsoon 2023	Post-Monsoon 2023	
1	3	4	5	6	7	8	9
	H.L.Barrage.						
902	Ranisawargaon	Parbhani	18° 51 ' 0"	76° 52 ' 34"	10-04-2023	16-10-2023	
903	Rithimoharda	Aurangabad	20° 13 ' 30"	75° 10 ' 00"	10-05-2023	23-11-2023	
904	Sanjul	Aurangabad	20° 07 ' 00"	75° 25 ' 0"	29-04-2023	08-11-2023	
905	Sarwadi	Jalna	19° 45 ' 0"	76° 50' 00"	18-04-2023	23-11-2023	
906	Satana	Aurangabad	19° 51 ' 53"	74° 46 ' 51"	02-05-2023	01-12-2023	
907	Satkund	Aurangabad	20° 12 ' 00"	75° 06 ' 00"	08-05-2023	21-11-2023	
908	Shivni (Paithan)	Aurangabad	19° 43 ' 15"	75° 16 ' 23"	26-04-2023	15-11-2023	
909	Sillegaon	Jalna	19° 2 ' 9"	75° 20 ' 16"	27-04-2023	07-12-2023	
910	Sirpur	Aurangabad	19° 53 ' 00"	76° 26' 00"	04-05-2023	22-11-2023	
911	Sobalgaon	Aurangabad	20° 09 ' 03"	75° 18 ' 30"	18-04-2023	08-11-2023	
912	Soygaon	Aurangabad	20° 33 ' 50"	75° 36 ' 41"	22-05-2023	NA	
913	Sukhana	Aurangabad	19° 48 ' 30"	75° 31 ' 0"	16-04-2023	12-11-2023	
914	Takali	Aurangabad	20° 08 ' 25"	75° 13 ' 45"	18-04-2023	08-11-2023	
915	Takalwadi	Parbhani	18° 56 ' 21"	76° 44 ' 22"	05-04-2023	16-10-2023	
916	Talegaon	Jalna	19° 05 ' 00"	75° 15' 00"	01-05-2023	22-11-2023	
917	Tandulwadi (Palam)	Parbhani	18° 51 ' 1"	76° 56 ' 26"	05-04-2023	27-10-2023	
918	Tembhapuri	Aurangabad	19° 49 ' 00"	75° 31 ' 00"	08-05-2023	NA	
919	Tisgaon	Aurangabad	19° 52 ' 28"	75° 15 ' 21"	15-04-2023	13-11-2023	
920	Upper Dudhana	Jalna	19° 54 ' 30"	75° 42 ' 00"	17-05-2023	20-12-2023	
921	Wadali	Aurangabad	19° 37 ' 14"	76° 37 ' 27"	20-05-2023	NA	
922	Wadner	Parbhani	20° 16 ' 40"	75° 00 ' 20"	06-04-2023	19-10-2023	
923	Waghmare	Aurangabad	20° 54 ' 30"	75° 56 ' 0"	13-05-2023	19-11-2023	

Sr. No.	Sp. Dam (Name)	Location			Date of Regular Inspection		Remarks
		District	Latitude	Longitude	Pre-Monsoon 2023	Post-Monsoon 2023	
1	3	4	5	6	7	8	9
924	Warthan	Aurangabad	19° 31 ' 54"	75° 23 ' 32"	29-04-2023	20-11-2023	
925	Warwandi	Aurangabad	19° 42 ' 6"	75° 24 ' 47"	16-04-2023	12-11-2023	
TIDC							
1	Abhanpur	Dhule	25° 28 ' 00"	74° 42 ' 00"	04-05-2023	17-11-2023	
2	Amravatinalla	Nandurbar	21° 02 ' 00"	74° 20 ' 00"	03-05-2023	08-12-2023	
3	Bhurivel	Nandurbar	21° 06 ' 51"	73° 42 ' 43"	09-05-2023	10-12-2023	
4	Chaupale	Nandurbar	21° 21 ' 48"	74° 18 ' 6"	15-05-2023	30-11-2023	
5	Chirda	Nandurbar	21° 44 ' 23"	74° 28'49"	26-04-2023	02-12-2023	
6	Dara	Nandurbar	21° 46 ' 00"	74° 26 ' 00"	13-05-2023	02-11-2023	
7	Dasane	Nashik	20° 36 ' 28"	74° 34 ' 26"	05-02-2023	17-11-2023	
8	Dehali	Nandurbar	21° 35 ' 00"	73° 56 ' 00"	26-04-2023	29-11-2023	
9	Deolipada	Nandurbar	21° 11 '59.4"	74° 02' 47"	05-05-2023	01-12-2023	
10	Dhanpur	Nandurbar	21° 40 ' 00"	74° 16 ' 00"	25-04-2023	02-12-2023	
11	Fagane	Dhule	20° 52 ' 00"	74° 51 ' 00"	08-05-2023	17-11-2023	
12	Haranmal	Dhule	20° 87 ' 89"	74° 40 ' 93"	28-04-2023	26-10-2023	
13	Icchhagavan	Nandurbar	21° 38' 09"	74° 03' 39"	--	29-11-2023	
14	Kordi	Nandurbar	21° 14 ' 30"	74° 21' 30"	13-05-2023	01-12-2023	
15	Lower Panzara (Akkalpada)	Dhule	20° 56 ' 28"	74° 27 ' 22"	20-04-2023	31-10-2023	
16	Manikpunj	Nashik	20° 15 ' 05"	74° 43 ' 44"	17-04-2023	25-11-2023	
17	Mendipada	Nandurbar	21° 17 ' 3.8"	74° 03' 45"	09-05-2023	01-12-2023	
18	Nagan	Nandurbar	21° 12 ' 19"	73° 50 ' 15"	24-04-2023	08-11-2023	
19	Nesu	Nandurbar	21° 20 ' 4.9"	74° 03' 34"	13-05-2023	08-12-2023	

Sr. No.	Sp. Dam (Name)	Location			Date of Regular Inspection		Remarks
		District	Latitude	Longitude	Pre-Monsoon 2023	Post-Monsoon 2023	
1	3	4	5	6	7	8	9
20	Punad	Nashik	20° 37 ' 39"	73° 52 ' 39"	22-04-2023	21-11-2023	
21	Ranknalla	Nandurbar	21° 24 ' 0"	75° 05 ' 30"	15-05-2023	30-11-2023	
22	Shiwan	Nandurbar	21° 19 ' 00"	74° 11 ' 30"	13-05-2023	08-11-2023	
23	Susari	Nandurbar	21° 35 ' 34"	74° 29 ' 52"	13-05-2023	02-11-2023	
24	Visarwadi	Nandurbar	21° 08 ' 46.5"	73° 59'18.5"	08-05-2023	10-12-2023	
25	Wadishewadi	Nandurbar	21° 9 ' 15"	74° 34 ' 55"	20-04-2023	31-10-2023	
26	Abhora	Jalgaon	21° 08' 00"	76° 01' 00"	15-04-2022	16-10-2023	
27	Agnawati	Jalgaon	20° 29' 00"	75° 13' 00"	04-08-2023	30-10-2023	
28	Ambebara	Nandurbar	21° 25' 74"	74° 22' 62"	13-5-2023	24-11-2023	
29	Amrawati	Dhule	21°27'71"	74°49'60"	17-5-2023	29-11-2023	
30	Anchale	Dhule	20°81'31"	74°92'71"	05-12-2023	11-09-2023	
31	Aner	Dhule	21°30'97"	75°13'85"	28-4-2023	29-11-2023	
32	Anjani (Erاندol)	Jalgaon	20° 54 ' 0"	75° 19 ' 0"	04-11-2023	11-01-2023	
33	Bahula	Jalgaon	20° 42' 15"	75° 23' 30"	26-4-2023	27-10-2023	
34	Behed	Dhule	20° 90' 56"	74° 35' 95"	05-08-2023	21-11-2023	
35	Bhokarbari	Jalgaon	20° 55 ' 2"	75° 6 ' 48"	04-11-2023	11-01-2023	
36	Bilwadi	Jalgaon	20° 36'15"	75° 34'16"	04-07-2023	26-10-2023	
37	Bola	Jalgaon	20° 26 ' 00"	75° 00 ' 45"	25-4-2023	11-01-2023	
38	Bori	Jalgaon	20° 47 ' 24"	75° 03 ' 00"	04-11-2023	31-10-2023	
39	Borkheda	Jalgaon	20° 32 ' 48"	75° 08 ' 53"	04-10-2023	10-10-2023	
40	Budaki	Dhule	21° 50' 04"	74° 84' 45"	05-07-2023	17-11-2023	
41	Burai	Dhule	21° 16' 11"	74° 37' 93"	05-03-2023	29-11-2023	
42	Burudakhe	Dhule	21° 16' 23"	74° 10' 83"	14-5-2023	16-11-2023	

Sr. No.	Sp. Dam (Name)	Location			Date of Regular Inspection		Remarks
		District	Latitude	Longitude	Pre-Monsoon 2023	Post-Monsoon 2023	
1	3	4	5	6	7	8	9
43	Burzad	Dhule	21° 02' 30"	74° 42' 33"	05-03-2023	11-02-2023	
44	Charthana	Jalgaon	21° 31' 00"	76° 15' 00"	15-04-2023	11-08-2023	
45	Chaugao	Dhule	20° 85' 61"	74° 56' 98"	05-11-2023	11-01-2023	
46	Chhawadi	Dhule	21° 10' 03"	74° 45' 03"	05-11-2023	11-07-2023	
47	Chilgaon	Jalgaon	20° 41' 50"	75° 36' 44"	04-07-2023	26-10-2023	
48	Chinchpani	Jalgaon	21° 17' 04"	75° 31' 25"	02-05-2023	27-10-2023	
49	Dahyane	Dhule	20° 53' 33"	74° 58' 33"	05-12-2023	11-01-2023	
50	Devali Bhoras	Dhule	21° 01' 80"	74° 77' 19"	05-12-2023	11-07-2023	
51	Devbhane	Jalgaon	20° 58' 00"	75° 30' 30"	04-12-2023	10-12-2023	
52	Gadaddeo	Dhule	21° 60' 12"	74° 84' 16"	05-07-2023	17-11-2023	
53	Ghanegaon (Sakri)	Dhule	21° 05' 731"	74° 48' 40"	05-02-2023	11-06-2023	
54	Girna	Nashik	20° 28' 00"	74° 43' 00"	17-03-2023	31-10-2023	
55	Godri	Jalgaon	20° 34' 53"	75° 53' 30"	17-4-2023	19-10-2023	
56	Gondegaon	Jalgaon	20° 39' 14"	75° 37' 12"	23-4-2023	31-10-2023	
57	Gondkhed	Jalgaon	20° 47' 08"	75° 42' 24"	04-07-2023	26-10-2023	
58	Gondur	Dhule	20° 94' 87"	74° 72' 82"	05-02-2023	11-02-2023	
59	Hatgaon-I	Jalgaon	20° 23' 0"	74° 50' 0"	04-04-2023	12-10-2023	
60	Hatnur	Jalgaon	21° 41' 00"	75° 57' 00"	05-02-2023	16-10-2023	
61	Hatti	Dhule	21° 22' 01"	74° 40' 42"	05-11-2023	11-07-2023	
62	Hivarkheda	Jalgaon	20° 38' 13"	75° 46' 52"	17-4-2023	19-10-2023	
63	Hiwara	Jalgaon	20° 29' 00"	75° 21' 30"	04-08-2023	30-10-2023	
64	Jalod	Dhule	21° 66' 66"	74° 75' 00"	05-07-2023	17-11-2023	
65	Jamkhedi	Dhule	21° 00' 24"	74° 10' 73"	05-03-2023	11-01-2023	

Sr. No.	Sp. Dam (Name)	Location			Date of Regular Inspection		Remarks
		District	Latitude	Longitude	Pre-Monsoon 2023	Post-Monsoon 2023	
1	3	4	5	6	7	8	9
66	Junone	Jalgaon	20 ⁰ 57' 17"	75° 59' 46"	29-4-2023	12-07-2023	
67	Kabryakhadak	Dhule	21° 41' 13"	74° 11' 57"	14-5-2023	16-11-2023	
68	Kakani	Dhule	20° 85' 59"	74° 42' 49"	14-5-2023	16-11-2023	
69	Kalamsare	Jalgaon	20 ⁰ 40' 30"	75° 33' 60"	04-08-2023	30-10-2023	
70	Kalikarad	Dhule	21°37'36"	75°19'33"	05-10-2023	20-11-2023	
71	Kankraj	Jalgaon	21° 04 ' 00"	75° 53 ' 00"	04-11-2023	11-01-2023	
72	Kanoli	Dhule	20° 66' 24"	74° 78' 39"	05-12-2023	11-09-2023	
73	Karwand	Dhule	21° 44' 97"	74° 96' 30"	28-4-2023	29-11-2023	
74	Kayankanda	Dhule	20° 88' 87"	74° 40' 62"	14-5-2023	16-11-2023	
75	Khadkisim	Jalgaon	32° 40' 00"	70° 30 ' 00"	25-4-2023	11-02-2023	
76	Khadkisim (Erandol)	Jalgaon	20° 34 ' 42"	74° 55 ' 45"	04-12-2023	12-10-2023	
77	Khadkuna	Nandurbar	21° 54' 23"	73° 88' 02"	13-5-2023	22-11-2023	
78	Khamkheda	Dhule	21° 70' 00"	75° 23' 33"	05-10-2023	20-11-2023	
79	Khampada	Dhule	21° 05' 43"	74° 49' 30"	05-02-2023	11-06-2023	
80	Khandala	Jalgaon	20 ⁰ 55' 99"	75° 58' 44"	29-4-2023	12-07-2023	
81	Khandlay	Dhule	20° 96' 54"	74° 51' 98"	05-11-2023	11-01-2023	
82	Khaperkheda	Nandurbar	21° 49' 38"	74° 68' 22"	05-07-2023	22-11-2023	
83	Khede	Dhule	20° 92' 66"	74° 63' 52"	05-12-2023	11-01-2023	
84	Kothare	Dhule	21° 07' 30"	74° 61' 33"	05-11-2023	11-07-2023	
85	Krishnapuri	Jalgaon	20° 35 ' 32"	74° 51 ' 59"	04-04-2023	19-11-2023	
86	Kulthe	Dhule	20° 67' 74"	74° 73' 94"	05-12-2023	11-09-2023	
87	Kunzar-li	Jalgaon	20° 42 ' 15"	74° 59 ' 40"	04-10-2023	10-10-2023	
88	Lahasar	Jalgaon	20° 47' 35"	75° 50' 14.7"	23-4-2023	31-10-2023	

Sr. No.	Sp. Dam (Name)	Location			Date of Regular Inspection		Remarks
		District	Latitude	Longitude	Pre-Monsoon 2023	Post-Monsoon 2023	
1	3	4	5	6	7	8	9
89	Lamkani	Dhule	21° 09' 23"	74° 53' 85"	05-11-2023	11-07-2023	
90	Lauki	Dhule	21° 76' 66"	75° 60' 91"	05-10-2023	20-11-2023	
91	Mahukhada	Jalgaon	20° 51' 03"	75° 48' 19"	04-07-2023	26-10-2023	
92	Malangaon	Dhule	21° 09' 47"	74° 09' 93"	14-5-2023	16-11-2023	
93	Malpimpri	Jalgaon	20° 48' 15"	75° 39' 55"	04-07-2023	26-10-2023	
94	Mandal	Dhule	20° 71' 50"	74° 77' 30"	05-08-2023	11-03-2023	
95	Mangrul	Jalgaon	21° 19' 45"	72° 2' 15"	22-4-2023	16-10-2023	
96	Manyad	Jalgaon	20° 28 ' 41"	74° 47 ' 43"	17-03-2024	31-10-2023	
97	Manyarkhada	Jalgaon	20° 59 ' 00"	75° 37 ' 20"	25-4-2023	11-02-2023	
98	Mhaswa	Jalgaon	20° 53 ' 18"	75° 09 ' 24"	25-4-2023	11-01-2023	
99	Mitgaon	Dhule	21° 61' 11"	74° 23' 33"	05-07-2023	17-11-2023	
100	Mondala	Jalgaon	20° 57' 62"	75° 50' 13"	29-4-2023	12-07-2023	
101	Mor	Jalgaon	21° 14' 45"	75° 47' 30"	22-4-2023	16-10-2023	
102	Moykhedadigar	Jalgaon	20° 44' 24"	75° 55' 44"	17-4-2023	19-10-2023	
103	Mukati	Dhule	20° 88' 76"	74° 73' 02"	05-12-2023	11-01-2023	
104	Nandarde	Dhule	21° 50' 11"	75° 84' 44 "	05-07-2023	17-11-2023	
105	Nandre	Dhule	20° 85' 86"	74° 49' 15"	05-11-2023	11-01-2023	
106	Nasardi	Dhule	20° 73' 04"	74° 96' 94"	05-08-2023	11-03-2023	
107	Nimgul	Jalgaon	21° 0 ' 50"	74° 57 ' 58"	25-4-2023	11-01-2023	
108	Padmalaya	Jalgaon	36° 20 ' 00"	76° 00 ' 00	25-4-2023	11-02-2023	
109	Panzara	Dhule	20° 93' 46"	74° 09' 99"	05-03-2023	11-01-2023	
110	Pathrad	Jalgaon	20° 39' 31"	75° 04 ' 30"	04-10-2023	10-10-2023	
111	Pimpalgaon (W)	Jalgaon	20° 39' 56"	75° 42' 46"	04-07-2023	26-10-2023	

Sr. No.	Sp. Dam (Name)	Location			Date of Regular Inspection		Remarks
		District	Latitude	Longitude	Pre-Monsoon 2023	Post-Monsoon 2023	
1	3	4	5	6	7	8	9
112	Pimpalkota Bholane	Jalgaon	20° 55 ' 0"	74° 59 ' 0"	25-4-2023	11-01-2023	
113	Pimperkhed	Jalgaon	20° 23 ' 57"	75° 01 ' 31"	13-04-2023	13-10-2023	
114	Pimpri	Jalgaon	20 ⁰ 39' 18"	75° 54' 35"	23-4-2023	31-10-2023	
115	Pimpriumberhol	Jalgaon	20° 23 ' 24"	74° 56 ' 03"	04-11-2023	11-10-2023	
116	Prakasha Barrage	Nandurbar	21° 51' 16"	74° 34' 56"	28-4-2023	11-08-2023	
117	Purmepeada	Dhule	20° 73' 27"	74° 68' 56"	05-12-2023	11-09-2023	
118	Rajdehare	Jalgaon	20° 18 ' 42"	74° 51 ' 48"	04-04-2023	19-11-2023	
119	Rangawali	Nandurbar	21° 06' 87"	73° 85' 87"	13-5-2023	24-11-2023	
120	Ranmala	Dhule	20° 81' 91"	74° 78' 42"	05-12-2023	11-09-2023	
121	Rayangan	Nandurbar	21° 70' 00"	73° 55' 00"	13-5-2023	24-11-2023	
122	Rohini	Dhule	21° 39' 16"	75° 09' 58"	05-10-2023	20-11-2023	
123	Salsingi	Jalgaon	20 ⁰ 55' 99"	75° 58' 44"	29-4-2023	12-07-2023	
124	Sarangkheda	Nandurbar	21° 42' 67"	74° 53' 22"	16-3-2023	11-08-2023	
125	Sarwapimpri	Jalgaon	20 ⁰ 35' 16"	75° 25' 34"	04-08-2023	30-10-2023	
126	Sawarkheda	Jalgaon	20° 45 ' 00"	75° 04 ' 0"	25-4-2023	11-01-2023	
127	Shelbari	Dhule	20° 89' 28"	74° 14' 80"	14-5-2023	16-11-2023	
128	Shevade	Dhule	21° 16' 50"	74° 59' 99"	05-11-2023	11-07-2023	
129	Shewali	Dhule	21° 00' 00"	74° 35' 58"	05-08-2023	21-11-2023	
130	Shewga	Jalgaon	20 ⁰ 41' 08"	75° 56' 08"	17-4-2023	19-10-2023	
131	Shirasmani	Jalgaon	20° 46 ' 29"	75° 57 ' 29"	25-4-2023	11-01-2023	
132	Shirdhane	Dhule	20° 99' 40"	74° 54' 21"	05-03-2023	11-08-2023	
133	Sonwad	Dhule	21° 07' 58"	74° 83' 71"	28-4-2023	11-08-2023	
134	Suki	Jalgaon	21° 18' 00"	75° 54' 00"	05-02-2023	16-10-2023	

Sr. No.	Sp. Dam (Name)	Location			Date of Regular Inspection		Remarks
		District	Latitude	Longitude	Pre-Monsoon 2023	Post-Monsoon 2023	
1	3	4	5	6	7	8	9
135	Sulwade	Dhule	21°30'27"	74°80'11"	17-5-2023	11-08-2023	
136	Tondapur	Jalgaon	20° 34' 18"	75° 48' 20"	23-4-2023	31-10-2023	
137	Valthan	Jalgaon	20° 23 ' 14"	74° 56 ' 03"	04-04-2023	19-11-2023	
138	Vasadara	Nandurbar	21°19'42"	76°16'28"	13-5-2023	24-11-2023	
139	Vavad	Nandurbar	21°21'11"	74°19'00"	13-5-2023	24-11-2023	
140	Velhale	Jalgaon	21°00' 08"	75° 52' 13"	15-4-2023	30-10-2023	
141	Vikharan	Dhule	21° 62' 77"	74° 81' 00"	05-07-2023	17-11-2023	
142	Virkhel	Dhule	20° 87' 65"	74° 06' 17"	14-5-2023	16-11-2023	
143	Vitner	Jalgaon	20° 49 ' 33"	75° 32 ' 44"	25-4-2023	11-02-2023	
144	Wadi	Dhule	21° 45' 00"	75° 95' 00"	05-07-2023	17-11-2023	
145	Waghala-Ii	Jalgaon	20° 25 ' 26"	75° 07 ' 26"	13-04-2023	13-10-2023	
146	Waghla - I	Jalgaon	20° 25 ' 26"	75°07 ' 26"	13-04-2023	13-10-2023	
147	Waghur	Jalgaon	20° 56' 00"	75° 43' 00"	04-10-2023	27-10-2023	
148	Wakwad	Dhule	21° 11' 66"	74° 77' 80"	05-10-2023	20-11-2023	
149	Bangaon		20° 25 ' 00"	75° 04 ' 00"	2023-4-30	2023-12-5	
150	Borkheda Sangavi		21° 15 ' 30"	75° 15 ' 30"	2023-5-11	21-12-2023	
151	Chinchati (Lahara)		21° 15 ' 49"	75° 54 ' 25"	2023-4-27	2023-12-15	
152	Chitegaon		20° 10 ' 00"	74° 57 ' 00"	2023-4-30	2023-12-7	
153	Devhari		20° 38 ' 00"	75° 50 ' 00"	2023-4-19	2023-12-5	
154	Dhanwad		20° 53 ' 55"	75° 35 ' 28"	2023-4-27	2023-12-15	
155	Dighi - 3		20° 29 ' 10"	75° 10 ' 00"	2023-4-30	2023-12-4	
156	Dighi-2		20° 29 ' 10"	75° 10 ' 50"	2023-4-25	2023-12-12	
157	Galan - Ii		20° 34 ' 46"	75° 15 ' 30"	2023-4-25	2023-12-12	

Sr. No.	Sp. Dam (Name)	Location		Date of Regular Inspection		Remarks	
		District	Latitude	Longitude	Pre-Monsoon 2023		Post-Monsoon 2023
1	3	4	5	6	7	8	9
158	Gangapuri		21° 21 ' 0"	75° 6 ' 0"	2023-5-22	2023-12-15	
159	Ghodasgaon		20° 33 ' 00"	75° 31 ' 00"	2023-5-22	2023-12-4	
160	Gogadi Nalla		20° 40 ' 00"	75° 40 ' 00"	2023-4-28	2023-11-20	
161	Gondkhel - 2		20° 42 ' 00"	75° 25 ' 00"	2023-4-28	2023-11-21	
162	Gul		21° 19 ' 00"	75° 22 ' 40"	2023-5-19		
163	Haripura		20° 22 ' 15"	74° 50 ' 30"	2023-5-11	21-12-2023	
164	Hatgaon-Ii		21° 16 ' 1"	75° 42 ' 22"	2023-4-25	2023-12-13	
165	Hijarya Nalla		20° 46 ' 00"	75° 42 ' 00"	2023-4-19	2023-12-5	
166	Jamadi		20° 06 ' 00"	75° 09 ' 00"	2023-4-30	2023-12-15	
167	Jondhalkheda		21° 02 ' 30"	76° 20 ' 00"	2023-4-21	2023-12-15	
168	Kang		20° 36 ' 15"	75° 55 ' 30"	2023-4-19	2023-12-5	
169	Kholsar		20° 50 ' 30"	75° 8 ' 30"	2023-4-12	2023-11-8	
170	Kodgaon		20° 26 ' 00"	75° 00' 00"	2023-4-25	2023-12-13	
171	Kurha (Bhusawal)		20° 28 ' 15"	75° 46 ' 30"	2023-5-1	2023-11-23	
172	Londhari		20° 41 ' 30"	75° 44 ' 00"	2023-4-19	2023-12-5	
173	Matran Nalla		27° 17 ' 40"	75° 59 ' 0"	2023-4-27	2023-12-15	
174	Moygaon		20° 43 ' 00"	75° 45 ' 00"	2023-4-19	2023-12-5	
175	Mundkheda		20° 03 ' 50"	75° 04 ' 40"	2023-5-1	2023-12-5	
176	Nashirabad		20° 58 ' 40"	75° 38 ' 41"	2023-4-27	2023-12-15	
177	Nimbadevi		19° 55 ' 47"	78° 38 ' 10"	2023-5-10	21-12-2023	
178	Odhare		20° 26 ' 00"	75° 50 ' 00"	2023-4-25	2023-12-13	
179	Ozarkheda		20° 58 ' 00"	75° 58 ' 50"	2023-5-16	22-12-2023	
180	Paladhi		20° 46 ' 26"	75° 41 ' 39"	2023-4-19	2023-12-5	

Sr. No.	Sp. Dam (Name)	Location			Date of Regular Inspection		Remarks
		District	Latitude	Longitude	Pre-Monsoon 2023	Post-Monsoon 2023	
1	3	4	5	6	7	8	9
181	Pimpalgaon Golait		20° 45 ' 00"	75° 43 ' 00"	2023-4-28	2023-11-20	
182	Pimpri Dambhurni		20° 37 ' 00"	75° 30 ' 00"	2023-5-1	2023-12-4	
183	Shahapur		20° 43 ' 30"	75° 48 ' 00"	2023-4-28	2023-11-21	
184	Shelgaon Barrage Medium Project		21° 09 ' 66"	75° 68 ' 94"	2023-5-17	03-11-2023	
185	Shendurni		20° 38 ' 16"	75° 34 ' 05"	2023-4-28	2023-11-20	
186	Sheri		20° 42 ' 30"	75° 44 ' 0"	2023-5-1	2023-11-20	
187	Shirsoli -1		25° 53 ' 00"	75° 00 ' 00"	2023-4-13	2023-11-9	
188	Shirsoli-2		20° 53 ' 37"	75° 33 ' 32"	2023-4-13	2023-11-9	
189	Sunasgaon		20° 47 ' 30"	75° 39 ' 00"	2023-4-28	2023-11-20	
190	Sur		20° 42 ' 30"	75° 59 ' 00"	2023-4-19	2023-12-5	
191	Vadri		21° 16 ' 51"	75° 41 ' 3"	2023-4-27	2023-12-15	
192	Vanegaon Rajuri		20° 30 ' 00"	75° 25 ' 00"	2023-5-1	2023-12-4	
193	Varkhede Londhe Barrage Medium Project		20° 56 ' 80"	74° 85 ' 69"	2023-5-20	2023-11-9	
194	Vitner - 2		20° 51 ' 00"	75° 34 ' 00"	2023-4-13	23-12-2023	
195	Wahzira		21° 16 ' 0"	75° 36 ' 0"	2023-5-10	21-12-2023	
196	Wakadi		20° 39 ' 15"	75° 49 ' 15"	2023-4-28	2023-11-21	
KIDC							
1	Aad	Nashik	20° 15 ' 59"	73° 35 ' 70"	05-05-2023	24-11-2023	No
2	Adivali	Thane	19° 25 ' 52"	73° 31 ' 31"	05-02-2023	17-11-2023	
3	Ambai	Nashik	19° 57 ' 30"	73° 28 ' 23"	05-05-2023	24-11-2023	No

Sr. No.	Sp. Dam (Name)	Location			Date of Regular Inspection		Remarks
		District	Latitude	Longitude	Pre-Monsoon 2023	Post-Monsoon 2023	
1	3	4	5	6	7	8	9
4	Ambeghar	Raigad	18° 44 ' 00"	73° 7 ' 00"	05-12-2023	-	
5	Ausare	Raigad	18° 14 ' 00"	73° 20 ' 00"	16-05-2023	-	
6	Bamnoli	Raigad	18° 50 ' 00"	73° 11 ' 00"	05-12-2023	-	
7	Bhatsa	Thane	19° 31 ' 00"	73° 25 ' 15"	05-05-2023	12-12-2023	
8	Bhilavale	Raigad	19° 20 ' 00"	75° 55 ' 00"	16-05-2023	-	
9	Bhira (Forebay)	Raigad	18° 26 ' 44.4"	73° 21 ' 00.6"	05-06-2023	21-12-2023	
10	Bhira (Pickup)	Raigad	18° 27 ' 44.8"	73° 23 ' 03.1"	05-06-2023	21-12-2023	
11	Bhoj	Thane	19° 7 ' 24"	73° 14 ' 6"	22-05-2023	22-11-2023	
12	Bubali	Nashik	20° 32 ' 30"	73° 39 ' 30"	05-05-2023	24-11-2023	No
13	Chinchwad	Nashik	20° 06 ' 00"	73° 29 ' 00"	05-05-2023	24-11-2023	No
14	Cholmukh	Nashik	20° 8 ' 00"	73° 34 ' 00"	05-05-2023	24-11-2023	No
15	Danwati	Palghar	19° 43 ' 0"	72° 49 ' 00"	16-05-2023	-	
16	Deocope	Palghar	19° 55 ' 15"	73° 03 ' 20"	05-12-2023	11-09-2023	
17	Dhamni (Surya)	Raigad	18° 39 ' 31"	73° 16 ' 28"	05-01-2023	16-12-2023	
18	Dokshet	Thane	19° 30 ' 23"	73° 34 ' 22"	05-10-2023	14-12-2023	
19	Dolkhamb	Raigad	18° 25 ' 35"	73° 13 ' 14"	05-02-2023	17-11-2023	
20	Dolwahal (Weir)	Palghar	19° 30 ' 45"	73° 03' 21"	05-09-2023	-	
21	Dongaste (Lohape)	Raigad	18° 48 ' 00"	73° 16 ' 00"	16-05-2023	29-11-2023	
22	Ghotwade	Raigad	18° 40 ' 54"	73° 18 ' 58"	05-10-2023	14-12-2023	
23	Harangaon	Nashik	20° 19 ' 47"	73° 35 ' 34"	05-05-2023	24-11-2023	No
24	Hattipada	Palghar	19° 30 ' 00"	73° 57 ' 00"	16-05-2023	29-11-2023	
25	Inambari	Nashik	20° 16 ' 00"	73° 35 ' 00"	05-05-2023	24-11-2023	No
26	Jambhe	Thane	19° 22 ' 41"	73° 24 ' 08"	05-02-2023	17-11-2023	

Sr. No.	Sp. Dam (Name)	Location			Date of Regular Inspection		Remarks
		District	Latitude	Longitude	Pre-Monsoon 2023	Post-Monsoon 2023	
1	3	4	5	6	7	8	9
27	Jambhivali	Thane	18° 50 ' 24"	73° 10 ' 41"	22-05-2023	22-11-2023	
28	Jambhurde	Thane	19° 09 ' 34"	73° 29 ' 46"	18-05-2023	13-11-2023	
29	Jategaon	Nashik	20° 06 ' 00"	73° 30 ' 00"	05-05-2023	24-11-2023	No
30	Kachurli	Nashik	19° 55 ' 59"	73° 29 ' 40"	05-05-2023	24-11-2023	No
31	Kalote Makoshi	Raigad	18° 52 ' 00"	73° 16 ' 00"	16-05-2023	-	
32	Karle	Raigad	18° 12 ' 13"	73° 0 ' 0"	05-04-2023	19-12-2023	
33	Kavele	Palghar	18° 37 ' 13"	73° 13 ' 58"	05-10-2023	14-12-2023	
34	Kawadas (Pickup)	Raigad	19° 55 ' 00"	72° 58 ' 30"	05-10-2023	05-10-2023	
35	Khaire	Raigad	18° 2 ' 44"	73° 20 ' 28"	18-05-2023	-	
36	Khand	Palghar	19° 46 ' 15"	73° 7 ' 0"	13-05-2023	11-07-2023	
37	Khandpe	Thane	19° 18 ' 9"	73° 27 ' 41"	18-05-2023	13-11-2023	
38	Kharade	Thane	19° 28 ' 18"	73° 33 ' 12"	05-02-2023	17-11-2023	
39	Khindwadi	Raigad	17° 56 ' 49"	73° 24 ' 35"	18-05-2023	-	
40	Khoch	Palghar	19° 53 ' 29"	73° 24 ' 18"	16-05-2023	29-11-2023	
41	Kondgaon	Raigad	18° 35 ' 21"	73° 18 ' 23"	05-10-2023	14-12-2023	
42	Kothurde	Raigad	18° 11 ' 33"	73° 23 ' 45"	18-05-2023	-	
43	Kudki	Raigad	18° 12 ' 13"	73° 0 ' 00"	05-04-2023	19-12-2023	
44	Lingwane	Nashik	20° 10 ' 00"	73° 37 ' 00"	28-04-2024	23-11-2023	No
45	Lower Ghatghar	Thane	19° 31 ' 42"	73° 38 ' 50"	30-04-2023	12-12-2023	
46	Mahim Kelwa	Palghar	19° 38 ' 0"	72° 49 ' 30"	05-12-2023	22-11-2023	
47	Manivali	Thane	19° 17 ' 28"	73° 35 ' 39"	18-05-2023	13-11-2023	
48	Manor	Palghar	19° 43 ' 00"	72° 53 ' 00"	05-12-2023	11-09-2023	
49	Mohakhurd	Palghar	19° 43' 00"	73° 06 ' 0"	13-05-2023	11-07-2023	

Sr. No.	Sp. Dam (Name)	Location			Date of Regular Inspection		Remarks
		District	Latitude	Longitude	Pre-Monsoon 2023	Post-Monsoon 2023	
1	3	4	5	6	7	8	9
50	Morbe	Raigad	19° 4 ' 00"	73° 13 ' 00"	16-05-2023	-	
51	Musai	Thane	19° 27 ' 10"	73° 28 ' 08"	05-02-2023	17-11-2023	
52	Pabhare	Raigad	18° 10 ' 0"	73° 7 ' 00"	05-04-2023	19-12-2023	
53	Pahuchibari	Nashik	20° 30 ' 00"	73° 44 ' 00"	28-04-2024	23-11-2023	No
54	Phansad	Raigad	18° 27 ' 00"	72° 56 ' 00"	05-10-2023	28-12-2023	
55	Pimpurna	Palghar	20° 00 ' 59"	73° 10 ' 21"	16-05-2023	29-11-2023	
56	Punade	Raigad	18° 50 ' 12"	73° 02 ' 00"	05-12-2023	-	
57	Raitale	Palghar	19° 56 ' 05"	72° 50 ' 00"	13-05-2023	11-09-2023	
58	Ranavali	Raigad	18° 4 ' 41"	73° 3 ' 34"	05-04-2023	19-12-2023	
59	Roshani	Nashik	20° 7 ' 39"	73° 28 ' 38"	28-04-2024	23-11-2023	No
60	Sanderi	Raigad	18° 5 ' 0"	73° 14 ' 15"	05-04-2023	19-12-2023	
61	Shinde (Peth)	Raigad	20° 10 ' 30"	73° 10 ' 30"	28-04-2024	23-11-2023	No
62	Shirale	Nashik	20° 15 ' 10"	73° 30 ' 05"	28-04-2024	23-11-2023	No
63	Shrigaon	Nashik	18° 39 ' 08"	73° 0 ' 35"	05-10-2023	28-12-2023	
64	Shrimant	Nashik	20° 15 ' 55"	73° 34 ' 40"	28-04-2024	23-11-2023	No
65	Solekh	Raigad	19° 7 ' 00"	73° 22 ' 00"	16-05-2023	-	
66	Sutarwadi	Raigad	18° 25 ' 00"	73° 18' 00"	17-05-2023	12-07-2023	
67	Thakurwadi	Thane	19° 13 ' 47"	73° 25 ' 13"	18-05-2023	13-11-2023	
68	Unhere	Raigad	18° 33 ' 49"	73° 12 ' 38"	05-10-2023	14-12-2023	
69	Upper Ghatghar	Ahmadnagar	19° 32 ' 30"	73° 40	30-04-2023	12-12-2023	
70	Upper Vaitarana	Nashik	19° 48' 51"	73° 32' 34"	23-04-2023	27-12-2023	
71	Usgaon	Thane	19° 28 ' 20"	73° 0 ' 35"	16-05-2023	-	
72	Usran	Raigad	18° 54 ' 00"	73° 00 ' 00"	05-12-2023	29-11-2023	

Sr. No.	Sp. Dam (Name)	Location			Date of Regular Inspection		Remarks
		District	Latitude	Longitude	Pre-Monsoon 2023	Post-Monsoon 2023	
1	3	4	5	6	7	8	9
73	Vanjale	Raigad	19° 15 ' 54"	73° 21 ' 22"	18-05-2023	13-11-2023	
74	Varandh	Thane	18° 8 ' 46"	73° 35 ' 6"	18-05-2023	-	
75	Velholi	Nashik	19° 22' 49"	73° 03 ' 24"	05-02-2023	17-11-2023	
76	Waigholpada	Palghar	20° 00 ' 00"	73° 30 ' 00"	05-05-2023	24-11-2023	
77	Wandri	Thane	19° 36' 00"	72° 56 ' 00"	05-10-2023	22-11-2023	
78	Wawa	Raigad	18° 17 ' 15"	73° 9 ' 45"	17-05-2023	12-07-2023	
79	Adare	Ratnagiri	17° 27 ' 40"	73° 34 ' 11"	11-05-2023	05-12-2023	
80	Adeli	Vengurla	15° 55' 00"	73° 44' 00"	15-04-2023	16-11-2023	
81	Ambatkhoh	Ratnagiri	17° 22 '03"	73° 32 ' 56"	11-05-2023	05-12-2023	
82	Amboli	Sawantwadi	16° 00' 00"	74° 02' 00"	03-12-2023	11-04-2023	
83	Arjuna	Ratnagiri	16° 43' 0"	73° 47' 0"	26-04-2023	25-11-2023	
84	Asurde	Ratnagiri	17° 21 ' 45"	73° 30 ' 57"	11-05-2023	05-12-2023	
85	Awashi	Ratnagiri	17° 53' 29"	73°17' 14"	05-05-2023	11-12-2023	
86	Barewadi	Ratnagiri	16° 43' 15"	73°37' 30"	26-04-2023	25-11-2023	
87	Beni	Ratnagiri	16° 52' 43"	73° 34' 53"	02-05-2023	24-11-2023	
88	Berdewadi	Ratnagiri	16° 51' 40"	73° 36' 47"	26-04-2023	25-11-2023	
89	Bholawali	Ratnagiri	17° 54' 00"	73° 21' 25"	05-05-2023	11-12-2023	
90	Chinchwadi	Ratnagiri	16° 37' 53"	73° 37' 18"	26-04-2023	19-12-2023	
91	Chorgewadi	Kudal	16° 04' 00"	73° 43' 00"	04-11-2023	21-11-2023	
92	Dabhachiwadi	Kudal	16° 06' 00"	73° 41' 00"	04-08-2023	11-03-2023	
93	Dhamapur	Malvan	16° 02' 00"	73° 36' 00"	04-08-2023	19-11-2023	
94	Diwalwadi	Ratnagiri	16° 43 ' 32"	73° 44 ' 20"	09-05-2023	25-11-2023	
95	Gavane	Ratnagiri	16° 53 ' 28"	73° 29 ' 30"	02-05-2023	24-11-2023	

Sr. No.	Sp. Dam (Name)	Location			Date of Regular Inspection		Remarks
		District	Latitude	Longitude	Pre-Monsoon 2023	Post-Monsoon 2023	
1	3	4	5	6	7	8	9
96	Guhaghar	Ratnagiri	17° 29 ' 28"	73° 13 ' 11"	03-05-2023	06-12-2023	
97	Harkul	Kankavali	16° 19' 00"	73° 48' 00"	04-07-2023	13-11-2023	
98	Hateri	Kudal	16° 03' 00"	73° 45' 00"	04-11-2023	21-11-2023	
99	Kadwai	Ratnagiri	17° 16 ' 45"	73° 33 ' 52"	08-05-2023	06-11-2023	
100	Kalwande	Ratnagiri	17° 28 ' 54"	73° 29 ' 09"	11-05-2023	06-12-2023	
101	Karivade	Sawantwadi	15° 55' 00"	73° 51' 00"	04-10-2023	11-04-2023	
102	Kaykewadi	Ratnagiri	16° 37 ' 53"	73° 41 ' 49"	12-05-2023	25-11-2023	
103	Kelamba	Ratnagiri	16° 51 ' 46"	73° 21 ' 35"	02-05-2023	24-11-2023	
104	Khopad	Ratnagiri	17° 32 ' 31"	73° 27 ' 37"	03-05-2023	06-12-2023	
105	Konde	Ratnagiri	16° 35 ' 46"	73° 34 ' 03"	09-05-2023	25-11-2023	
106	Kondivali	Ratnagiri	17° 40 ' 55"	73° 23 ' 25"	03-05-2023	12-12-2023	
107	Lore	Kankavali	16° 23' 00"	73° 46' 00"	04-07-2023	20-11-2023	
108	Madkhol	Sawantwadi	16° 56' 00"	73° 51' 00"	05-09-2023	11-04-2023	
109	Malghar	Ratnagiri	17° 29' 43"	73° 26' 11"	11-05-2023	06-12-2023	
110	Moravane	Ratnagiri	17° 33' 03"	73° 35' 53"	11-05-2023	05-12-2023	
111	Muchkundi	Ratnagiri	16° 51' 49"	73° 43' 43"	26-04-2023	25-11-2023	
112	Natuwadi	Ratnagiri	17° 49 '58"	73° 23 ' 59"	03-05-2023	11-12-2023	
113	Nileli	Kudal	16°02' 00"	73°50' 00"	04-11-2023	11-06-2023	
114	Nive	Ratnagiri	17° 02 ' 21"	73° 32 ' 56"	08-05-2023	06-11-2023	
115	Oras	Kudal	16° 07' 00"	73° 43' 00"	04-08-2023	11-03-2023	
116	Osargaon	Kankavali	16° 19' 00"	73° 42' 00"	04-12-2023	11-07-2023	
117	Ozar	Kankavali	16° 25' 00"	73°38' 00"	04-07-2023	11-06-2023	
118	Ozaram	Ratnagiri	16 °44' 51"	73° 39' 10"	29-04-2023	14-12-2023	

Sr. No.	Sp. Dam (Name)	Location			Date of Regular Inspection		Remarks
		District	Latitude	Longitude	Pre-Monsoon 2023	Post-Monsoon 2023	
1	3	4	5	6	7	8	9
119	Panchanadi	Ratnagiri	17° 38' 17"	73° 09' 25"	24-04-2023	13-12-2023	
120	Panderi	Ratnagiri	18° 01' 20"	73° 12' 52"	24-04-2023	13-12-2023	
121	Panhale	Ratnagiri	16° 49' 12"	73° 33' 42"	26-04-2023	25-11-2023	
122	Pawashi	Kudal	16° 01' 00"	73° 42' 00"	04-12-2023	11-01-2023	
123	Phanaswadi	Ratnagiri	17° 29' 09"	73° 30' 37"	03-05-2023	05-12-2023	
124	Pimpalwadi	Ratnagiri	17° 40' 31"	73° 34' 01"	06-05-2023	11-12-2023	
125	Pimpar	Ratnagiri	17° 23' 22"	73° 16' 29"	11-05-2023	12-12-2023	
126	Poip	Malvan	16° 09' 00"	73° 36' 00"	04-08-2023	23-11-2023	
127	Pulas	Kudal	16° 01' 00"	73° 52' 00"	04-10-2023	11-06-2023	
128	Rangav	Ratnagiri	17° 16' 08"	73° 35' 45"	29-04-2023	09-12-2023	
129	Sakharpa	Ratnagiri	16° 59' 49"	73° 41' 39"	10-05-2023	06-11-2023	
130	Sanamtemb	Sawantwadi	15° 59' 00"	73° 53' 00"	04-10-2023	11-04-2023	
131	Shelarwadi	Ratnagiri	17° 39' 10"	73° 28' 53"	06-05-2023	12-12-2023	
132	Shil	Dodamarg	16° 22' 00"	73° 35' 00"	04-07-2023	23-11-2023	
133	Shiposhi	Ratnagiri	17° 02' 22"	73° 20' 45"	10-05-2023	06-11-2023	
134	Shirawali	Ratnagiri	16° 56' 00"	73° 36' 00"	09-05-2023	25-11-2023	
135	Shirgaon	Ratnagiri	17° 53' 36"	73° 19' 52"	10-05-2023	26-11-2023	
136	Shirsadi	Sawantwadi	15° 46' 00"	73° 58' 00"	04-08-2023	11-02-2023	
137	Shirwal	Ratnagiri	17° 45' 12"	73° 25' 46"	24-04-2023	12-12-2023	
138	Sondheghar	Ratnagiri	17° 49' 12"	73° 17' 28"	24-04-2023	11-12-2023	
139	Talavade	Ratnagiri	16° 46' 00"	73° 43' 00"	26-04-2023	19-12-2023	
140	Talewadi (Digas)	Kudal	16° 06' 00"	73° 44' 00"	15-04-2023	21-11-2023	
141	Talwat	Ratnagiri	17° 38' 42"	73° 36' 54"	10-05-2023	12-12-2023	

Sr. No.	Sp. Dam (Name)	Location			Date of Regular Inspection		Remarks
		District	Latitude	Longitude	Pre-Monsoon 2023	Post-Monsoon 2023	
1	3	4	5	6	7	8	9
142	Tangar	Ratnagiri	17° 52' 29"	73° 16' 40"	05-05-2023	11-12-2023	
143	Telewadi	Ratnagiri	17° 11' 05"	73° 36' 13"	08-05-2023	06-11-2023	
144	Tide	Ratnagiri	17° 57' 45"	73° 19' 0"	05-05-2023	11-12-2023	
145	Tithawali	Vaibhavadi	16° 34' 00"	73° 41' 00"	04-07-2023	29-11-2023	
146	Vapholi	Sawantwadi	15° 51' 00"	73° 53' 00"	15-04-2023	17-11-2023	
147	Vhel	Ratnagiri	16° 47 ' 45"	73° 38' 19"	09-05-2023	25-11-2023	
148	Zapade	Ratnagiri	16° 50' 23"	73° 30' 56"	02-05-2023	24-11-2023	
149	Aruna	Sindhudurg	15° 45' 36"	74° 5' 30"	05-12-2023	12-02-2023	
150	Dendonwadi	Kolhapur	15° 48' 27"	74°11' 03"	05-12-2023	12-02-2023	
151	Deoghar	Kolhapur	15°47'24"	74°18'06"	05-12-2023	12-02-2023	
152	Korle Satandi	Sindhudurg	16°14'32"	73°47'54"	27-04-2023	29-11-2023	
153	Nadhavade	Sindhudurg	15° 46' 54"	74° 05' 21"	05-12-2023	12-02-2023	
154	Otav	Sindhudurg	16° 25' 30"	73° 48' 00"	05-09-2023	11-05-2023	
155	Shivdav	Sindhudurg	16°18' 00"	73° 40' 27"	05-08-2023	23-11-2023	
156	Tarandale	Sindhudurg	16° 21' 00"	73° 40' 00"	05-08-2023	23-11-2023	
157	Tervanmedhe	Sindhudurg	16° 30' 23"	73° 35' 55"	05-08-2023	23-11-2023	
158	Tilari Forebay	Sindhudurg	16° 36' 00"	73°47' 30"	05-10-2023	11-05-2023	
159	Tilari Int. Project	Sindhudurg	16° 30' 54"	73° 41' 45"	05-08-2023	23-11-2023	
160	Tilari Main Dam	Sindhudurg	16° 18' 23"	73° 48' 23"	27-04-2023	29-11-2023	
161	Amboli (Murud)	Raigad	18° 19 ' 0"	73° 0 ' 0"	26-04-2023	05-11-2023	
162	Dhasai	Thane	19° 15 ' 40"	73° 36 ' 30"	08-05-2024		
163	Domihira MI	Palghar	19° 57 ' 00"	73° 15 ' 15"	04-07-2023	22-11-2023	
164	Gad River Med.	Ratnagiri	17° 16 ' 59"	73° 38 ' 07"	05-08-2023		

Sr. No.	Sp. Dam (Name)	Location			Date of Regular Inspection		Remarks
		District	Latitude	Longitude	Pre-Monsoon 2023	Post-Monsoon 2023	
1	3	4	5	6	7	8	9
	Proj.						
165	Gadgadi	Ratnagiri	17° 10 ' 22"	73° 39 ' 11"	23-04-2023	16-11-2023	
166	Hetawane	Raigad	18° 43 ' 24"	73° 10 ' 56"	06-05-2023	23-11-2023	
167	Padale	Thane	19° 13 ' 35"	73° 32 ' 55"	26-04-2023	28-11-2023	
168	Palibhutawali MI	Raigad	19° 58 ' 50"	73° 19 ' 15"	09-05-2023	23-11-2023	
169	Panhalghar	Raigad	18° 10 ' 50"	73° 22 ' 8"	06-05-2023	23-11-2023	
170	Tulyachapada	Palghar	19° 38 ' 1"	73° 24 ' 25"	28-04-2023	24-11-2023	
171	Wagh MI	Palghar	19° 05 ' 00"	73° 20 ' 30"	04-07-2023	22-12-2023	
S&WCD							
1	ST Kamth (M)	Atpadi	17°23'21"	74°50'10"	05-12-2023	29-10-2023	
2	Galvewadi (Waki)	Solapur	17°32'9"	75°6'2"	26-05-2023	12-02-2024	
3	Jinti Mi Tank	Karad	17° 09 ' 0 3"	74° 05 ' 00"	05-12-2023	14-11-2023	
4	M. I. Kalamwadi	Kolhapur	15°59'10"	74°19'24"	05-04-2023	NR	
5	M.I. Nishnap	Kolhapur	16°15'36"	74°04'54"	18-04-2023	12-01-2023	
6	M.I. Tank Aljapur	Solapur	18°0'5.31"	75°59'13.8"	28-04-2023	01-03-2024	
7	M.I. Tank Asane	Kolhapur	16°19'46"	73°51'47"	05-04-2023	16-12-2023	
8	M.I. Tank Barki	Kolhapur	16°46'24"	73°50'30"	04-11-2023	01-04-2024	
9	M.I. Bhandarwadi	Kolhapur	16°51'30"	73°50'39"	04-11-2023	01-04-2024	
10	M.I. Tank Borgaon	Solapur	18°8'12.1"	75°56'25.8"	NR	NR	
11	M.I. Tank Burambal	Kolhapur	16°49'23"	73°53'07"	04-11-2023	01-04-2024	
12	M.I. Tank Chandoli	Kolhapur	16°57'51"	73°50'58"	04-11-2023	01-04-2024	
13	M.I. Tank Gawadi	Kolhapur	16°49'59"	73°45'18"	04-11-2023	01-04-2024	
14	M.I. Tank Ijoli	Kolhapur	16°45'23"	73°53'01"	04-10-2023	01-04-2024	

Sr. No.	Sp. Dam (Name)	Location			Date of Regular Inspection		Remarks
		District	Latitude	Longitude	Pre-Monsoon 2023	Post-Monsoon 2023	
1	3	4	5	6	7	8	9
15	M.I. Khamkarwadi	Kolhapur	16°33'00"	74°05'00"	21-04-2023	16-12-2023	
16	M.I. Tank Kiwal	Karad	17° 15' 36"	74° 8' 24"	05-09-2023	19-11-2023	
17	M.I. Kiwal Khajaiwadi	Karad	17° 24' 55"	74° 12' 20"		19-11-2023	
18	M.I. Mandegaon	Solapur	18°20'7"	75°42'56.7"	05-12-2023	01-03-2024	
19	M.I. Matekarwadi	Karad	17° 6' 47.664"	74° 2' 47.6808"	05-12-2023	21-11-2023	
20	M.I. Tank Nandwal	Kolhapur	16°37'3"	74°11'29"	04-11-2023	16-12-2023	
21	M.I. Tank Nechal	Patan	17° 22' 8."	73° 41' 51"	16-05-2023	22-11-2023	
22	M.I. Tank Nipani	Solapur	17°52'0"	75°42'0"	04-10-2023	16-02-2024	
23	M.I. Ranavarewadi	Kolhapur	16°52'34"	73°49'44"	04-11-2023	01-04-2024	
24	M.I. Tank Undale	Karad	10 2' 0"	74 3' 0"		14-11-2023	
25	M.I. Tank Vakoli	Kolhapur	16°52'34"	73°49'44"	25-05-2023	01-04-2024	
26	M.I. Tank Varkute	Man	17° 50' 0"	74°50' 0"	27-05-2023	05-11-2023	
27	M.I. Tank Yenape	Karad	17° 6' 20"	74° 2' 3"	05-06-2023	14-11-2023	
28	M.I.Gavase	Kolhapur	16°06'00"	73°08'00"	04-10-2023	17-11-2023	
29	M.I.Halkarni	Kolhapur	15°52'00"	74°18'00"	13-05-2023	NR	
30	M.I.Kudnur	Kolhapur	15°45'00"	74°14'00"	04-10-2023	13-12-2023	
31	M.I.Malatwadi	Kolhapur	17°55'00"	74°21'00"	04-10-2023	13-12-2023	
32	M.I.Nittur No.01	Kolhapur	16°00'30"	73°21'30"	25-05-2023	NR	
33	M.I. Ghatakarwadi	Kolhapur	16°3'00"	73°4'00"	29-05-2023	17-11-2023	
34	M.I. Vasnoli	Kolhapur	16°12'30"	73°02'03"	05-03-2023	13-12-2023	
35	M.I.Tank Bilur	Jath	16°56 ' 14"	75° 09 '22"	28-04-2023	27-10-2023	
36	M.I.Tank Girjawde	Shirala	17°05'00"	74°05'00"	13-05-2023	29-10-2023	

Sr. No.	Sp. Dam (Name)	Location			Date of Regular Inspection		Remarks
		District	Latitude	Longitude	Pre-Monsoon 2023	Post-Monsoon 2023	
1	3	4	5	6	7	8	9
37	M.I.Tank Tikondi	Jath	17°01 ' 17"	75°34 '12"	28-04-2023	27-10-2023	
38	M.I.Tank Velvatti	Kolhapur	16°03"00"	74°04'00"	18-04-2023	17-11-2023	
39	M.I. Zapachivadi	Kolhapur	16°33"54"	73°59'01"	05-03-2023	13-12-2023	
40	Mit Bhode	Pune	18°25 ' 0"	70°55 ' 0"	NR	20-11-2023	
41	Mit Pasure	Pune	17°11 ' 5"	73°46 ' 10"	NR	22-11-2023	
42	Mit Pusane	Pune	18°38 ' 0"	73°36 ' 0"	NR	20-11-2023	
43	Mit Varve (Khu)	Pune	18°19 ' 10"	73°52 '19"	NR	22-11-2023	
44	Naigaon 2	Khandala	18°30' 0	73°31' 0"	05-10-2023	07-11-2023	
45	Palsawade	Satara	17°37' 41"	73°51'47"	04-11-2023	07-11-2023	
46	S.T. Palshivane	Kolhapur	16°20"00"	73°11'00"	05-04-2023	17-11-2023	
47	S.T. Pimpalwadi	Kolhapur	16°30"8.9"	74°05'03"	17-04-2023	13-12-2023	
48	S.T. Airewadi	Kolhapur	16°49"15 "	73°51'48"	29-05-2023	10-10-2023	
49	S.T. Avachitwadi	Kolhapur	16°93"8"	74°22'00"	04-11-2023	17-11-2023	
50	S.T. Gavdi Darfal	Solapur	17°26"36"	75°3"30"	NR	NR	
51	S.T. Gholasgaon,	Solapur	17°41"0"	75°21'0"	13-05-2023	23-02-2024	
52	S.T. Kouthali	Solapur	17°55"30"	75°45"20"	14-05-2023	05-03-2024	
53	S.T. Nerle	Solapur	18°16"39"	75°23"5"	27-05-2023	12-03-2024	
54	S.T. Umrani No.2	Jath	16°51 ' 59"	75°15 '58"	28-04-2023	27-10-2023	
55	S.T.Bodasewadi	Solapur	17°23"0"	75°23"0"	14-05-2023	28-02-2024	
56	S.T.Laxmi Dahiwadi	Solapur	17°28"30"	75°18"29"	05-03-2023	14-05-2023	
57	S.T.Yelvanugai	Kolhapur	16°52"34"	73°49'44"	28-04-2023	10-10-2023	
58	ST Manewadi (Jakrai Dara)	Atpadi	17°24'40"	74°45'21"	05-06-2023	20-10-2023	

Sr. No.	Sp. Dam (Name)	Location			Date of Regular Inspection		Remarks
		District	Latitude	Longitude	Pre-Monsoon 2023	Post-Monsoon 2023	
1	3	4	5	6	7	8	9
59	ST Mitki (Dabai)	Atpadi	17.21'51"	74°50'1"	13-05-2023	20-10-2023	
60	ST Wakshewadi	Atpadi	17°25'44"	74°48'27"	05-06-2023	20-10-2023	
61	Storage Tank Zare	Atpadi	17°26'23"	74°46'47"	05-12-2023	20-10-2023	
62	Tulsan Savade	Karad	16° 0' 9.72"	74° 1' 30"	28-04-2023	21-11-2023	
63	Wani Chnichale	Solapur	17°20'41"	75°17'3"	NR	NR	
64	Yelgaon Mi Tank	Karad	17° 06 '0 1"	74° 00 ' 00"	25-05-2023	19-11-2023	
65	Aktargaon Mandad P.T.	Raigad	18° 45' 59"	73° 18' 52"	NR	NR	
66	Alayachiwdi (P.T.)	Thane	19° 22' 15"	73° 36' 25"	15-06-2023	28-12-2023	
67	Antravali Percolation. Tank		17° 12' 15"	73° 35' 50"	NR	30-12-2023	
68	Arale (P.T.)	Thane	19° 20' 37.6"	73° 15' 41.4"	06-01-2023	23-12-2023	
69	Asnas	Palghar	19° 35' 00"	73° 01' 30"	05-03-2023	24-11-2023	
70	Asnoli (P.T.)	Thane	19° 38' 13"	73° 42' 54"	25-05-2023	12-12-2023	
71	Aswal M.I. Tank	Palghar	20° 48' 30"	72° 48' 30"	05-02-2023	30-11-2023	
72	Balivare M.I. Tank	Raigad	19° 6' 47"	73° 30' 23"	NR	NR	
73	Bapsai (P.T.)	Thane	19° 16' 16.3"	73° 16' 09.6"	06-01-2023	23-12-2023	
74	Batisangde P.T. Tank	Raigad	18° 45' 51"	73° 17' 44"	NR	NR	
75	Bhale	Raigad	18° 12' 44"	73° 9' 41"	NR	NR	
76	Bidwagle P.T. Tank	Raigad	18° 37' 24"	73° 2' 56"	NR	NR	
77	Boradpada (P.T.)	Thane	19° 16' 05"	73° 36' 31"	27-06-2023	21-12-2023	
78	Chavare (P.T.)	Thane	19° 14' 54.3"	73° 16' 10.1"	06-01-2023	23-12-2023	

Sr. No.	Sp. Dam (Name)	Location			Date of Regular Inspection		Remarks
		District	Latitude	Longitude	Pre-Monsoon 2023	Post-Monsoon 2023	
1	3	4	5	6	7	8	9
79	Dahivali (P.T.)	Thane	19° 34' 49"	73° 36' 67"	25-05-2023	12-12-2023	
80	Devale	Raigad	17° 58' 18"	73° 33' 33"	NR	21-12-2023	
81	Dhamni P.T. Tank	Raigad	18° 59' 39"	73° 29' 55"	NR	NR	
82	Dolhra St	Palghar	19° 43' 05.1"	73° 27' 54.9"	NR	NR	
83	Falegaon (P.T.)	Thane	19° 20' 05"	73° 15' 55"	06-01-2023	23-12-2023	
84	Fangloshi (P.T.)	Thane	19° 23' 9"	73° 67' 2"	18-05-2023	30-12-2023	
85	Gaulwadi M.I. Tank	Raigad	18° 58' 31"	73° 25' 13"	NR	NR	
86	Gopalwadi	Ratnagiri	16° 36' 0"	73° 39' 0"	05-03-2023	45291	
87	Goregaon (P.T.)	Thane	19° 09' 67"	73° 27' 19"	27-06-2023	21-12-2023	
88	Hardkhale	Ratnagiri	16° 49' 15"	73° 40' 28"	05-03-2023	45290	
89	Indavati	Ratnagiri	16° 47' 0"	73° 31' 0"	29-05-2023	45291	
90	Jambrung M.I. Tank	Raigad	19° 1' 17"	73° 31' 51"	NR	NR	
91	Janavali	Sindhudurg	16° 17' 0"	73° 45' 0"	16-05-2023	45282	
92	Javsai (P.T.)	Thane	19° 22' 91"	73° 18' 66"	27-06-2023	21-12-2023	
93	Juchandra P.T.	Palghar	19° 22' 13"	72° 52' 56"	NR	NR	
94	Juwathi	Ratnagiri	16° 34' 51"	73° 32' 19"	05-03-2023	45291	
95	Kadvai Ghosalkarkond P.T.	Ratnagiri	17° 16' 19"	73° 34' 12"	NR	NR	
96	Kalshttipada M.I.S.	Palghar	19° 52' 00"	73° 18' 00"	05-02-2023	24-11-2023	
97	Kamarle M.I. Tank	Raigad	18° 41' 59"	72° 56' 59"	NR	NR	
98	Karanjali Pazar Talav	Ratnagiri	17° 51' 0"	73° 19' 11"	NR	NR	
99	Karvel M.I.Scheme	Palghar	19° 33' 30"	72° 15' 30"	05-02-2023	30-11-2023	

Sr. No.	Sp. Dam (Name)	Location			Date of Regular Inspection		Remarks
		District	Latitude	Longitude	Pre-Monsoon 2023	Post-Monsoon 2023	
1	3	4	5	6	7	8	9
100	Karvele (P.T.)	Thane	19° 30' 0"	73° 32' 3"	18-05-2023	30-12-2023	
101	Kasheli	Ratnagiri	16° 43' 7"	73° 19' 34"	29-05-2023	45075	
102	Kedurli	Thane	19° 20' 89"	73° 46' 15"	15-06-2023	28-12-2023	
103	Kelavali Nikharewadi P.T.	Ratnagiri	16° 38' 53"	73° 38' 37"	NR	NR	
104	Kelavali Thosarwadi P.T	Ratnagiri	16° 37' 17"	73° 37' 29"	NR	NR	
105	Khandare (P.T.)	Thane	19° 23' 13"	73° 46' 99"	05-03-2023	26-12-2023	
106	Khandpe M.I. Tank,	Raigad	18° 53' 0"	73° 22' 46"	NR	NR	
107	Kharsai	Raigad	18° 9' 7"	73° 3' 37"	NR	12-11-2023	
108	Kheware (P.T.)	Thane	19° 23' 36"	73° 59' 0"	05-03-2023	26-12-2023	
109	Kishor	Thane	19° 26' 0"	73° 33' 7"	15-06-2023	30-11-2023	
110	Kokisare (Khambalwadi)	Sindhudurg	16° 30' 21"	73° 43' 56"	17-05-2023	45281	
111	Kolthan (P.T.)	Thane	19° 30' 2"	73° 43' 2"	18-05-2023	30-12-2023	
112	Kondwadi	Ratnagiri	16° 43' 0"	73° 33' 0"	05-03-2023	45291	
113	Kosale (P.T.)	Thane	19° 22' 00.2"	73° 15' 59.7"	06-01-2023	23-12-2023	
114	Kosumb Karambele P.T.	Ratnagiri	17° 17' 45"	73° 32' 42"	NR	NR	
115	Kumbharkhani Bk. P.T.	Ratnagiri	17° 15' 54"	73° 32' 54"	NR	NR	
116	Kundanpada	Thane	19° 45' 25"	73° 45' 25"	05-03-2023	22-11-2023	
117	Kurwal	Ratnagiri	17° 35' 30"	73° 35' 50"	21-05-2023	45291	
118	Kusur Percolation	Sindhudurg	16° 31' 60"	73° 43' 55"	NR	NR	

Sr. No.	Sp. Dam (Name)	Location		Date of Regular Inspection			Remarks
		District	Latitude	Longitude	Pre-Monsoon 2023	Post-Monsoon 2023	
1	3	4	5	6	7	8	9
	Tank						
119	Kuwa	Ratnagiri	16° 41' 14"	73° 33' 31"	05-03-2023	45291	
120	M.I. Tank Kosabi	Ratnagiri	17° 22' 00"	73° 36' 00"	05-05-2023	31-12-2023	
121	M.I. Tank Morde	Ratnagiri	17° 00' 30"	73° 39' 30"	18-05-2023	45291	
122	M.I. Tank Rajewadi	Ratnagiri	17° 23' 54"	73° 34' 41"	05-05-2023	31-12-2023	
123	Malegaon (P.T.)	Thane	19° 41' 29"	73° 45' 35"	05-10-2023	12-12-2023	
124	Malhed (P.T.)	Thane	19° 28' 8"	73° 43' 9"	18-05-2023	30-11-2023	
125	Mavlange Pazar Talav	Ratnagiri	17° 15' 12"	73° 30' 11"	NR	NR	
126	Mendadi	Raigad	18° 10' 33"	73° 2' 44"	NR	NR	
127	Mhasa	Thane	19° 15' 24"	73° 44' 84"	05-03-2023	30-11-2023	
128	Moharai (P.T.)	Thane	17° 30' 30"	73° 32' 3"	15-06-2023	28-12-2023	
129	Mohop	Thane	19° 26' 7"	73° 48' 5"	05-03-2023	30-11-2023	
130	Mokhavane S.T.	Thane	19° 50' 65"	73° 30' 42"	25-05-2023	12-12-2023	
131	Muthavali M.I. Tank	Raigad	18° 10' 22"	73° 7' 25"	NR	NR	
132	Nadgaon (P.T.)	Thane	19° 41' 80"	73° 38' 58"	05-10-2023	12-12-2023	
133	Nadhal M.I. Tank	Raigad	18° 54' 37"	73° 13' 44"	NR	NR	
134	Nahyadi (P.T.)	Thane	19° 35' 9"	73° 68' 7"	05-03-2023	26-12-2023	
135	Nalimbi (P.T.)	Thane	19° 13' 33.8"	73° 12' 45.3"	06-01-2023	23-12-2023	
136	Nandla	Raigad	18° 17' 33"	73° 1' 13"	NR	12-04-2023	
137	Naniwade (Mahajanwadi)	Sindhudurg	16° 36' 6"	73° 42' 6"	17-05-2023	45281	
138	Naniwade	Ratnagiri	16° 42' 20"	73° 36' 00"	NR	45281	

Sr. No.	Sp. Dam (Name)	Location			Date of Regular Inspection		Remarks
		District	Latitude	Longitude	Pre-Monsoon 2023	Post-Monsoon 2023	
1	3	4	5	6	7	8	9
	(Wadekarwadi)						
139	Pahur	Raigad	18° 23' 0"	73° 16' 30"	NR	11-03-2023	
140	Palu (P.T.)	Thane	19° 25' 54"	73° 65' 81"	18-05-2023	30-12-2023	
141	Parhe (P.T.)	Thane	19° 25' 9"	73° 56' 7"	18-05-2023	30-12-2023	
142	Parule	Ratnagiri	16° 45' 40"	73° 42' 6"	22-04-2023	30-12-2023	
143	Pashane	Raigad	19° 6' 40"	73° 19' 25"	NR	22-12-2023	
144	Pasheni (P.T.)	Thane	19° 23' 9"	73° 37' 3"	15-06-2023	28-12-2023	
145	Pathraj M.I. Tank	Raigad	19° 2' 56"	73° 27' 24"	NR	NR	
146	Pimploli (P.T.)	Thane	19° 17' 96"	73° 34' 50"	27-06-2023	21-12-2023	
147	Pinguli Percolation Tank	Sindhudurg	15° 58' 47"	73° 41' 13"	NR	NR	
148	Rao (P.T.)	Thane	19° 21' 51"	73° 44' 27"	15-06-2023	28-12-2023	
149	Sai Storage Tank	Raigad	18° 11' 55"	73° 11' 45"	NR	12-12-2023	
150	Sakhroli (P.T.)	Thane	19° 51' 74"	73° 31' 22"	05-10-2023	12-12-2023	
151	Sarfalewadi	Raigad	18° 25' 2"	73° 19' 13"	NR	NR	
152	Savdav	Sindhudurg	16° -19' -45"	73° -42' -00"	16-05-2023	45282	
153	Sayade	Palghar	19° 45' 30"	73° 26' 00"	05-02-2023	24-11-2023	
154	Shahapada	Raigad	18° 42' 44"	73° 5' 28"	NR	NR	
155	Sheldi	Ratnagiri	17° 38' 17"	73° 31' 48"	21-05-2023	45291	
156	Shelgaon (P.T.)	Thane	19° 41' 6"	73° 62' 9"	15-06-2023	28-12-2023	
157	Shil (P.T.)	Thane	19° 13' 58"	73° 32' 11"	27-06-2023	21-12-2023	
158	Shirgaon (P.T.)	Thane	19° 28' 5"	73° 34' 7"	05-03-2023	30-11-2023	
159	Shiroshi (P.T.)	Thane	19° 39' 4"	73° 61' 2"	05-03-2023	26-12-2023	

Sr. No.	Sp. Dam (Name)	Location			Date of Regular Inspection		Remarks
		District	Latitude	Longitude	Pre-Monsoon 2023	Post-Monsoon 2023	
1	3	4	5	6	7	8	9
160	Shirval	Sindhudurg	16° 14' 10"	73° 44' 56"	16-05-2023	45282	
161	Shisewadi (P.T.)	Thane	19° 31' 71"	73° 66' 09"	18-05-2023	30-12-2023	
162	Siddheshwar	Raigad	18° 32' 36"	73° 15' 18"	NR	NR	
163	Sonavale	Thane	19° 15' 30"	73° 36' 30"	05-04-2023	21-11-2023	
164	Soveli Pazar Talav	Ratnagiri	17° 32' 4"	73° 11' 32"	NR	NR	
165	Sukondi-Waghine	Ratnagiri	17° 47' 30"	73° 20' 30"	21-05-2023	45290	
166	Tala Talegaon	Raigad	18° 7' 30"	73° 20' 30"	NR	11-03-2023	
167	Talavali Percolation. Tank,	Ratnagiri	17° 31' 30"	73° 18' 00"	NR	30-12-2023	
168	Tambedi Percolation. Tank	Ratnagiri	17° 14' 10"	73° 37' 05"	NR	30-12-2023	
169	Teenvira	Raigad	18° 41' 34"	72° 57' 21"	NR	NR	
170	Tembhare (P.T.)	Thane	19° 27' 69"	73° 40' 94"	18-05-2023	30-11-2023	
171	Tulshi	Ratnagiri	17° 58' 0"	73° 13' 22"	21-05-2023	45290	
172	Ujloli P.T.Tank	Raigad	18° 43' 22"	73° 15' 42"	NR	NR	
173	Umroli (P.T.)	Thane	19° 22' 39"	73° 59' 95"	18-05-2023	26-12-2023	
174	Umte	Raigad	18° 33' 18"	73° 1' 25"	NR	NR	
175	Usadi	Raigad	18° 16' 55"	73° 1' 47"	NR	NR	
176	Vadimendadi	Raigad	18° 11' 3"	73° 3' 2"	NR	NR	
177	Vaishakhare (P.T.)	Thane	19° 31' 42"	73° 62' 88"	05-03-2023	26-12-2023	
178	Vajapur P.T. Tank	Raigad	19° 0' 2"	73° 12' 33"	NR	NR	
179	Varai P.T. Tank	Raigad	18° 55' 30"	73° 20' 39"	NR	NR	
180	Varde	Sindhudurg	16° 08' 17"	73° 44' 34"	16-05-2023	45282	

Sr. No.	Sp. Dam (Name)	Location			Date of Regular Inspection		Remarks
		District	Latitude	Longitude	Pre-Monsoon 2023	Post-Monsoon 2023	
1	3	4	5	6	7	8	9
181	Vavarle P.T. Tank	Raigad	18° 55' 25"	73° 17' 55"	NR	NR	
182	Vidhe	Thane	19° 20' 00"	73° 36' 30"	05-04-2023	21-11-2023	
183	Vihur M.I. Tank	Raigad	18° 21' 39"	72° 56' 30"	NR	NR	
184	Vilawade	Sindhudurg	15° 51' 50"	73° 53' 45"	17-05-2023	45281	
185	Vinhere	Raigad	17° 54' 31"	73° 24' 3"	NR	11-03-2023	
186	Watul	Ratnagiri	16° 44' 34"	73° 33' 50"	05-03-2023	45291	
187	Zarye Pazar Talav	Ratnagiri	16° 39' 17"	73° 30' 9"	NR	NR	
188	Adgaon S.T.	Loha	19° 00 ' 94"	77° 04 ' 37"	26-05-2023	NR	
189	Andhori S.T.	Ahmedpur	18° 48' 23.02"	76° 50' 15"	09-05-2023	-	
190	Arda Tolaji S.T.	Mantha	19°44'59"	76°19'41"	23-05-2023	13-12-2023	-
191	Bangarwadi M.I.	Patoda	18°50'15"	75°28'18"	16-05-2023	24-11-2023	
192	Daithana S.T.	Daithana	17°51'52"	76°00'19"	16-05-2023	NR	
193	Dhasawadi S.T	Ahmedpur	18° 49' 10"	76° 51' 34"	09-05-2023	-	
194	Digras S.T.	Kandhar	18° 53 ' 39"	79 ° 14 ' 39"	26-05-2023	NR	
195	Doithan S.T.	Ashti	19°03'03"	75°18'00"	08-05-2023	18-12-2023	
196	Doundwadi S.T.	Parali	18°47'22"	75°36'15"	10-05-2023	13-12-2023	
197	Gavsud S.T.	Gavsud	18°00'05"	76°00'04"	05-05-2023	NR	
198	Ghatnandra Mi Tank	Aurangabad	20°27'32"	75°25'57"	12-05-2023	NR	
199	Girwali S.T.	Ambajogai	18°46'00"	76°28'30"	12-05-2023	13-12-2024	
200	Gogdari S.T.	Kandhar	18° 53 ' 39"	77 ° 14 ' 39"	26-05-2023	NR	
201	Ibrahimpur M.I.Tank	Degloor	18° 37 ' 00"	77° 33 ' 00"	29-04-2023	NR	
202	Jahur M. I. Tank	Mukhed	17°26 ' 00"	77° 26 ' 00"	22-04-2023	NR	

Sr. No.	Sp. Dam (Name)	Location			Date of Regular Inspection		Remarks
		District	Latitude	Longitude	Pre-Monsoon 2023	Post-Monsoon 2023	
1	3	4	5	6	7	8	9
203	Jaknal St	Udgir	18° 03'30"	77° 02'30"	15-05-2023	08-11-2023	
204	Kadamachi Wadi ST	Loha	18° 53 ' 39"	77° 14 ' 39"	26-05-2023	NR	
205	Kamtha S.T.	Kamtha	18°04'00"	76°04'30"	18-05-2023	NR	
206	Karegaon M.I.	Patoda	18°57'27"	75°87'13"	15-05-2023	29-10-2023	
207	Kawaldara S.T.	Kawaldara	18°06'47"	76°06'47"	05-05-2023	NR	
208	Kawana M.I. Tank	Hadgaon	19° 28 ' 00"	77° 33 ' 00"	29-04-2023	NR	
209	Kshetrphal St	Udgir	18° 07'00"	77° 28'40"	15-05-2023	08-11-2023	
210	Lohara S.T.	Hingoli	19°29'24"	77°10'48"	07-06-2023	03-01-2024	
211	Matkuli S.T.	Ashti	18°52'20"	75°17'51"	08-05-2023	18-12-2023	
212	Mohija-Paranda S.T.	Kandhar	18° 73 ' 83"	77 ° 07' 23"	26-05-2023	09-11-2023	
213	Nalgir Mi Tank	Udgir	18° 17'00"	77° 90'00"	15-05-2023	NR	
214	Nanda M.I. Tank	Bhokar	19°07 ' 30"	77° 49 ' 30"	22-04-2023	NR	
215	Nandanshivani S.T.	Kandhar	18° 41 ' 30"	77° 08 ' 00"	26-05-2023	NR	
216	Palaswadi S.T.	Kandhar	18° 47 ' 17"	77° 07 ' 41"	26-05-2023	NR	
217	Rohina S.T.	Chakur	18°27'27"	76°57'48"	22-05-2023	05-12-2023	
218	Sarati Mi Tank	Naldurg City	17°00'06"	76°06'09"	29-12-2022	NR	
219	Shevgal Tanda S.T.	Ghanasavangi	19°37'45"	76°04'20"	22-05-2023	12-12-2023	-
220	Shriganwadi M.I.Tank	Kandhar	18° 80 ' 64"	77° 13 ' 70"	26-05-2023	NR	
221	Sukani Mi Tank	Udgir	18° 03'30"	77° 02'30"	10-05-2023	09-11-2023	
222	Tanwadi S.T.	Ghanasavangi	19°30'03"	75°57'06"	22-05-2023	12-12-2023	-
223	Thawara Tanda S.T	Ahmedpur	18° 49' 53"	76° 56' 15"	09-05-2023	-	
224	Umerga Retu S.T	Jalkot	18° 40' 34"	77° 05' 00"	10-05-2023	04-10-2023	

Sr. No.	Sp. Dam (Name)	Location			Date of Regular Inspection		Remarks
		District	Latitude	Longitude	Pre-Monsoon 2023	Post-Monsoon 2023	
1	3	4	5	6	7	8	9
225	Undri Manjari S.T.	Mukhed	18°35 ' 29"	77° 17 ' 12"	29-04-2023	NR	
226	Vartala S.T.	Mukhed	18°42 ' 49"	77° 15 ' 22"	26-05-2023	NR	
227	Waghdarwadi S.T.	Loha	18° 50 ' 48"	77° 03 ' 37"	26-05-2023	NR	
228	Wagholi S.T.	Chakur	18° 34' 00"	76° 48' 26"	09-05-2023	05-12-2023	
229	Wanjarwadi ST	Renapur	18°34'00"	76°30'00"	21-04-2023	23-11-2023	
230	Warsangvi	Kinwat	19° 6 ' 0"	78° 10 ' 0"	23-05-2023	30-11-2023	
231	Wazar S.T.	Degloor	18° 20 ' 00"	77° 24 ' 00"	29-04-2023	NR	
232	Shindodi	Nashik	19° 40' 26"	73° 15' 6"	01-06-2023	17-12-2023	
233	Shivajinagar	Nashik	19° 42' 6"	73° 51' 35"	01-06-2023	18-12-2023	
234	(M.I.) Bilwatirth	Nashik	19° 56' 52"	73° 31' 26"	–	10-12-2023	
235	(M.I.) Parsul	Nashik	20° 24' 00"	74° 19' 00"	–	26-11-2023	
236	(M.I.) Aambe	Nashik	21° 42' 20"	75° 04' 14"			
237	(M.I.) Achegaon	Nashik	20° 57' 38"	75° 56' 39"	2023-6-4	30-01-2024	
238	(M.I.) Boradi	Nashik	21° 51' 97"	74° 83' 43"			
239	(M.I.) Dhormal	Nashik	20° 59' 22"	76° 04' 56"	2023-6-4	30-01-2024	
240	(M.I.) Engaon	Nashik	21° 51' 55"	76° 02' 56"	2023-6-4	30-01-2024	No
241	(M.I.) Indore	Nashik	20° 10' 5"	73° 46' 14"	–		No
242	(M.I.) Jalchakra	Nashik	20° 52' 33"	75° 56' 03"	2023-6-4	30-01-2024	
243	(M.I.) Janori	Nashik	21° 14' 44"	75° 51' 15"	2023-6-4	30-01-2024	
244	(M.I.) Lonisim	Nashik	20° 51' 00"	75° 14' 00"		30-01-2024	
245	(M.I.) Mahalkali,Ner	Nashik	20° 55' 50"	74° 32' 21"			
246	Pimpripancham	Nashik	21° 06' 59"	76° 06' 55"	2023-6-4	30-01-2024	

Sr. No.	Sp. Dam (Name)	Location			Date of Regular Inspection		Remarks
		District	Latitude	Longitude	Pre-Monsoon 2023	Post-Monsoon 2023	
1	3	4	5	6	7	8	9
247	(M.I.) Rahud	Nashik	20° 21' 40"	74° 18' 00"	–	26-11-2023	
248	(M.I.) Ruikheda	Nashik	20° 59' 30"	76° 06' 07"	2023-6-4	30-01-2024	
249	Sajgaon Mohadi	Nashik	20° 42' 15"	75° 25' 30"		30-01-2024	
250	(M.I.) Shelave	Nashik	20° 57' 00"	75° 54' 00"	2022-12-10	30-01-2024	
251	(M.I.)Chinchave	Nashik	20° 7' 00"	74° 29' 00"	–	26-11-2023	
252	(Mi) Alangun	Nashik	20° 54' 52"	73° 55' 69"	–	17-12-2023	
253	(Mi) Dudgaon	Nashik	19° 58' 53"	73° 38' 20"	–	10-12-2023	
254	(Mi) Kevadapani	Nashik	21° 37' 38"	74° 02' 31"			
255	(Mi) Kokangaon	Nashik	20° 15' 60"	73° 43' 49"	–	10-12-2023	
256	(Mi) Kumsadi	Nashik	20° 34' 00"	73° 40' 00"	–	26-11-2023	
257	(Mi) Kuttarbari	Nashik	20° 31' 00"	73° 59' 35"	–	26-11-2023	
258	(Mi) Madani	Nashik	20° 39' 00"	75° 52' 00"		30-01-2024	
259	(Mi) Nanduri	Nashik	20° 08' 15"	73° 32' 54"	–	26-11-2023	
260	Pahur Pimpalgaon	Nashik	21° 41' 00"	75° 40' 00"	2023-6-3	30-01-2024	
261	(Mi) Ranipur	Nashik	21° 40' 05"	74° 15' 08"			
262	(Mi) Shirvade	Nashik	21° 20' 40"	74° 06' 22"			
263	(Mi) Sonari	Nashik	20° 15' 00"	75° 52' 00"	2023-6-3	30-01-2024	
264	(Mi) Takedeogaon	Nashik	19° 48' 18"	73° 27' 27"		10-12-2023	
265	(P.T.) Kharde	Nashik	21° 07' 00"	75° 18' 00"	2023-6-3	30-01-2024	
266	M.I.Thanepada	Nashik	21° 14' 38"	74° 15' 42"			
267	P.T. Panzandeo Dhotane	Nashik	20° 16' 57"	74° 29' 8"	–	17-12-2023	
268	Hiwara	Deoli	20° 56' 0"	78° 30' 34"	05-10-2023	NR	

Sr. No.	Sp. Dam (Name)	Location			Date of Regular Inspection		Remarks
		District	Latitude	Longitude	Pre-Monsoon 2023	Post-Monsoon 2023	
1	3	4	5	6	7	8	9
269	Jiwati	Jiwati	20° 58 ' 19"	80° 18' 13"	15-05-2023	NR	
270	Khapari	Arvi	20° 51 ' 28"	78° 21' 34"	05-10-2023	NR	
271	Mahajantola	Deori	20° 44 ' 47"	78° 20' 09"	18-05-2023	NR	
272	Malatpur	Arvi	19° 36 ' 51"	79° 03' 36"	05-10-2023	NR	
273	Waifad(Pitesur)	Hingna	20° 59 ' 34"	78° 55' 21"	-	NR	
274	Ambona	Umarkhed	20° 8' 10"	77° 28' 0"	23-05-2023	NR	
275	Amdari	Manora	20° 8' 42"	77° 20' 0"	16-05-2023	NR	
276	Amdori	Chandur Railway	20° 1' 45"	77° 30' 20"	-	NR	
277	Ancharwadi No1	Chikhali	20° 15' 0"	77° 38' 0"	25-05-2023	NR	
278	Anji	Ralegaon	20° 21' 20"	77° 33' 32"	31-05-2023	NR	
279	Antraj	Khamgaon	20° 11' 23"	77° 36' 11"	16-05-2023	NR	
280	Asegaon	Mangrulpeer	20° 20' 41"	77° 29' 58"	17-05-2023	NR	
281	AsolaKhurd	Manora	20° 12' 38"	76° 53' 2"	16-05-2023	NR	
282	Bahada	Warud	20° 5' 12"	76° 42' 51"	05-03-2023	NR	
283	Bodegaon	Buldana	20° 1' 0"	77° 20' 0"	22-05-2023	NR	
284	Borgaon	Akola	20° 5' 30"	77° 33' 0"	25-05-2023	NR	
285	Borjawala	Khamgaon	19° 59' 21"	76° 44' 12"	15-05-2023	NR	
286	Borvha	Manora	20° 21' 23"	77° 32' 23"	24-04-2023	NR	
287	Botha	Khamgaon	20° 7' 12"	76° 40' 48"	15-05-2023	NR	
288	Chaigaon	Mehkar	20° 17' 0"	77° 1' 0"	23-05-2023	NR	
289	Chandai	Chikhali	20° 12' 7."	77° 28' 44"	23-05-2023	NR	
290	Chausala	Manora	20° 30' 0"	77° 35' 0"	19-05-2023	NR	

Sr. No.	Sp. Dam (Name)	Location			Date of Regular Inspection		Remarks
		District	Latitude	Longitude	Pre-Monsoon 2023	Post-Monsoon 2023	
1	3	4	5	6	7	8	9
291	Chichpani	Akot	19° 53' 28"	76° 42' 40"	24-05-2023	NR	
292	Chikhali	Chikhali	20° 1' 37"	76° 46' 12"	22-05-2023	NR	
293	Chikhli	Manora	20° 5' 20"	77° 11' 33"	15-05-2023	NR	
294	Chorpangra	Lonar	20° 29' 0"	77° 35' 0"	26-05-2023	NR	
295	Dahendri	Chikhaldara	20° 4' 0"	77° 3' 0"	17-05-2023	NR	
296	Dahid	Buldana	20° 15' 0"	77° 25' 45"	22-05-2023	NR	
297	Dahigaon Dhanora	Tiosa	20° 16' 48"	77° 0' 36"	18-05-2023	NR	
298	Dastapur	Tiosa	20° 1' 0"	77° 15' 0"	23-05-2023	NR	
299	Dhamangaon Badhe	Motala	20° 13' 30"	76° 59' 38"	15-05-2023	NR	
300	Dhamangaon Deshmukh	Motala	19° 53' 54"	76° 41' 14"	16-05-2023	NR	
301	DhanjTanda	Umarkhed	20° 13' 2"	77° 5' 9"	23-05-2023	NR	
302	Dhanora(Bhuse)	Manora	20° 22' 0"	77° 25' 0"	19-05-2023	NR	
303	Dharpimpri	Malegaon	20° 15' 16"	76° 55' 53"	-	NR	
304	Dhodap	Risod	20° 27' 0"	77° 15' 0"	-	NR	
305	Dhotra	Kalamb	20° 7' 58"	76° 15' 25"	17-05-2023	NR	
306	Dhumka	Washim	20° 22' 40"	76° 7' 33"	20-05-2023	NR	
307	Dudhana	Yeotmal	20° 9' 28"	77° 37' 36"	29-05-2023	NR	
308	DurgaboriSt	Mehkar	20° 17' 0"	77° 1' 0"	26-05-2023	NR	
309	Eklara	Ralegaon	20° 12' 34"	77° 30' 0"	26-05-2023	NR	
310	Fulumri	Manora	20° 18' 5"	76° 57' 33"	15-05-2023	NR	
311	Gajipur	Pusad	19° 40' 0"	77° 26' 0"	23-05-2023	NR	
312	Ganeshpur	Risod	20° 28' 22"	77° 29' 43"	-	NR	

Sr. No.	Sp. Dam (Name)	Location			Date of Regular Inspection		Remarks
		District	Latitude	Longitude	Pre-Monsoon 2023	Post-Monsoon 2023	
1	3	4	5	6	7	8	9
313	Ganeshpur	Khamgaon	20° 15' 0"	77° 19' 0"	15-05-2023	NR	
314	Ganeshpur Wadhona	Nandgaon Khandeshwar	20° 10' 0"	77° 18' 0"	-	NR	
315	Garadgaon	Khamgaon	20° 13' 0"	77° 23' 0"	16-05-2023	NR	
316	Gartek	Manora	20° 1' 15"	77° 4' 20"	19-05-2023	NR	
317	Gaundhala	Risod	20° 20' 0"	77° 26' 0"	-	NR	
318	Ghanmukh	Mahagaon	20° 26' 0"	77° 50' 0"	23-05-2023	NR	
319	Ghatana	Yeotmal	20° 5' 43"	77° 0' 22"	29-05-2023	NR	
320	Ghatkheda	Amravati	20° 0' 0"	77° 26' 0"	16-05-2023	NR	
321	Ghodadeo	Morshi	20° 24' 15"	77° 2' 25"	24-05-2023	NR	
322	Ghonga	Murtijapur	20° 16' 49"	77° 12' 37"	25-05-2023	NR	
323	Ghoti	Ghatanji	20° 17' 3"	77° 0' 18"	22-05-2023	NR	
324	Gid	Manora	20° 4' 50"	77° 18' 37"	17-05-2023	NR	
325	GokhiGiroli	Manora	20° 9' 28"	77° 16' 34"	15-05-2023	NR	
326	Gondvahir	Paratwada	20° 5' 45"	76° 52' 54"	19-05-2023	NR	
327	Gondwagholi	Paratwada	20° 8' 22"	77° 38' 21"	19-05-2023	NR	
328	Gondwakadi	Kelapur	20° 14' 23"	77° 34' 17"	23-05-2023	NR	
329	Hanwatkhed	Sindkhed Raja	19° 53' 35"	76° 13' 34"	20-05-2023	NR	
330	Hatola	Yeotmal	19° 45' 30"	77° 29' 0"	16-05-2023	NR	
331	Hivra	Patur	20° 51' 10"	78° 21' 45"	25-05-2023	NR	
332	Hiwara	Nandgaon Khandeshwar	20° 12' 19"	76° 12' 23"	-	NR	
333	Hiwra(Lahe)	Karanja Lad	20° 17' 37"	78° 34' 14"	17-05-2023	NR	

Sr. No.	Sp. Dam (Name)	Location			Date of Regular Inspection		Remarks
		District	Latitude	Longitude	Pre-Monsoon 2023	Post-Monsoon 2023	
1	3	4	5	6	7	8	9
334	Jagdari	Sindkhed Raja	20° 38' 1"	76° 33' 20"	20-05-2023	NR	
335	JamwadiT	Yeotmal	21° 29' 48"	78° 11' 25"	15-05-2023	NR	
336	Janefal	Mehkar	20° 17' 56"	75° 55' 8"	25-05-2023	NR	
337	Januna	Khamgaon	20° 42' 0"	77° 7' 0"	21-05-2023	NR	
338	Januna	Mehkar	20° 42' 24"	76° 23' 13"	16-05-2023	NR	
339	Jawala	Risod	20° 35' 0"	76° 35' 0"	-	NR	
340	Kalapvihir	Mehkar	20° 9' 45"	76° 29' 30"	18-05-2023	NR	
341	Kalegaon	Lonar	20° 19' 33"	76° 12' 12"	19-05-2023	NR	
342	Kanadi	Murtijapur	21° 13' 14"	77° 8' 48"	25-05-2023	NR	
343	Kapra	Yeotmal	20° 9' 0"	76° 15' 0"	24-05-2023	NR	
344	Karda	Washim	20° 0' 9"	76° 21' 50"	-	NR	
345	Karhi	Akot	21° 32' 40"	77° 33' 45"	24-05-2023	NR	
346	Karli	Washim	20° 29' 38"	76° 3' 32"	22-05-2023	NR	
347	Karli-1	Manora	20° 59' 15"	77° 59' 30"	24-04-2023	NR	
348	Kasola	Mahagaon	21° 10' 0"	77° 97' 0"	23-05-2023	NR	
349	Katwada	Chikhali	20° 0' 15"	76° 39' 0"	22-05-2023	NR	
350	Kavhala	Chikhali	20° 38' 25"	76° 17' 55"	23-05-2023	NR	
351	Kekatpur	Tiosa	20° 4' 0"	77° 40' 50"	17-05-2023	NR	
352	Khandala	Washim	19° 37' 30"	78° 57' 30"	19-05-2023	NR	
353	Khandala	Lonar	20° 12' 30"	78° 20' 30"	18-05-2023	NR	
354	Khandwa	Motala	20° 18' 30"	76° 41' 15"	16-05-2023	NR	
355	Kharad	Yeotmal	20° 24' 26"	78° 26' 28"	30-05-2023	NR	
356	Khatijapur	Paratwada	19° 56' 0"	77° 29' 30"	19-05-2023	NR	

Sr. No.	Sp. Dam (Name)	Location			Date of Regular Inspection		Remarks
		District	Latitude	Longitude	Pre-Monsoon 2023	Post-Monsoon 2023	
1	3	4	5	6	7	8	9
357	Kolambi	Mangrulpeer	20° 30' 0"	76° 31' 0"	19-05-2023	NR	
358	KolhiGolar	Motala	20° 35' 52"	77° 39' 47"	17-05-2023	NR	
359	Kumbhari	Akola	20° 30' 14"	76° 30' 0"	25-05-2023	NR	
360	Kumbharkinhi	Yeotmal	19° 53' 42"	77° 12' 58"	05-10-2023	NR	
361	Kurala	Malegaon	20° 24' 16"	77° 54' 8"	-	NR	
362	Lohatwadi	Yeotmal	20° 56' 0"	77° 49' 0"	14-05-2023	NR	
363	Mahagaon	Maregaon	21° 24' 54"	78° 2' 51"	24-05-2023	NR	
364	Mahimapur	Nandgaon Khandeshwar	20° 47' 0"	77° 43' 0"	-	NR	
365	Majlapur	Mangrulpeer	20° 0' 53"	78° 12' 58"	16-05-2023	NR	
366	Malegaon	Malegaon	21° 21' 38"	77° 30' 6"	25-05-2023	NR	
367	Malegaon	Amravati	21° 15' 36"	77° 21' 25"	-	NR	
368	Mandwa	Risod	19° 58' 14"	78° 31' 21"	-	NR	
369	Maregaon	Mohda	20° 6' 52"	76° 20' 52"	15-05-2023	NR	
370	Maregaon	Ghatanji	20° 27' 8"	77° 38' 9"	18-05-2023	NR	
371	Masla	Malegaon	20° 28' 30"	76° 45' 0"	-	NR	
372	Matala	Buldana	20° 46' 55"	77° 37' 37"	18-05-2023	NR	
373	Misalwadi	Chikhali	20° 7' 15"	76° 24' 32"	23-05-2023	NR	
374	Mohari	Mangrulpeer	20° 21' 57"	78° 0' 57"	24-04-2024	NR	
375	Mudana	Mahagaon	20° 17' 54"	76° 35' 43"	23-05-2023	NR	
376	Mungla	Malegaon	20° 40' 30"	76° 35' 30"	-	NR	
377	Nagthana-1	Warud	20° 14' 57"	76° 36' 46"	05-11-2023	NR	
378	Nandkheda	Mangrulpeer	20° 6' 38"	76° 27' 31"	16-05-2023	NR	

Sr. No.	Sp. Dam (Name)	Location			Date of Regular Inspection		Remarks
		District	Latitude	Longitude	Pre-Monsoon 2023	Post-Monsoon 2023	
1	3	4	5	6	7	8	9
379	No.01 Hiwarkhed	Khamgaon	20° 3' 24"	76° 25' 49"	16-05-2023	NR	
380	No.03 Hiwarkhed	Khamgaon	20° 36' 0"	77° 20' 0"	16-05-2023	NR	
381	No.1,Shivani Armal.	Deulgaon Raja	20° 28' 0"	78° 4' 0"	23-05-2023	NR	
382	PahurTanda	Kalamb	21° 11' 33"	76° 58' 11"	15-05-2023	NR	
383	Palaskhed Bhat	Buldana	19° 53' 42"	77° 40' 26"	05-04-2023	NR	
384	Panchala	Digras	20° 14' 26"	76° 20' 5"	24-04-2023	NR	
385	PangriKesapur	Buldana	20° 9' 0"	76° 15' 0"	18-05-2023	NR	
386	Patoda	Chikhali	21° 6' 0"	77° 57' 0"	23-05-2023	NR	
387	Pendhari	Maregaon	19° 59' 0"	76° 23' 21"	23-05-2023	NR	
388	Pimpalshenda	Murtijapur	20° 27' 45"	76° 2' 45"	25-05-2023	NR	
389	Pimperkhed.	Sindkhed Raja	20° 29' 9"	77° 47' 18"	19-05-2023	NR	
390	PimpriGawali	Khamgaon	21° 16' 17"	77° 23' 50"	17-05-2023	NR	
391	PimpriHatgaon	Yeotmal	20° 44' 15"	76° 4' 0"	23-05-2023	NR	
392	PimpriKh	Mangrulpeer	20° 4' 0"	77° 40' 0"	18-05-2023	NR	
393	Piranji	Umarkhed	20° 17' 53"	77° 40' 47"	23-05-2023	NR	
394	Pofali	Umarkhed	20° 29' 8"	77° 47' 19"	23-05-2023	NR	
395	Pt Somnathsagar	Buldhana	20° 10' 40"	78° 46' 30"	30-04-2023	NR	
396	Punoti	Barshitakli	20° 38' 52"	77° 44' 37"	20-05-2023	NR	
397	Pusali	Warud	21° 4' 30"	77° 58' 0"	15-05-2023	NR	
398	Rajura	Amravati	20° 14' 45"	78° 28' 2"	16-05-2023	NR	
399	Rampur	Maregaon	21° 9' 0"	78° 21' 0"	24-05-2023	NR	
400	Ratanwadi	Manora	20° 24' 0"	76° 6' 0"	15-05-2023	NR	
401	Ridhora	Malegaon	20° 12' 45"	76° 11' 0"	-	NR	

Sr. No.	Sp. Dam (Name)	Location			Date of Regular Inspection		Remarks
		District	Latitude	Longitude	Pre-Monsoon 2023	Post-Monsoon 2023	
1	3	4	5	6	7	8	9
402	Rui	Manora	19° 53' 50"	73° 58' 31"	15-05-2023	NR	
403	Rushi	Karanja Lad	21° 33' 30"	78° 15' 56"	26-05-2023	NR	
404	Saganapur	Maregaon	20° 34' 0"	76° 32' 0"	24-05-2023	NR	
405	SarsiBoth-1	Mangrulpeer	20° 32' 30"	76° 32' 30"	18-05-2023	NR	
406	Sarswati	Chandur Railway	20° 4' 0"	78° 23' 0"	-	NR	
407	Satnoor	Warud	20° 25' 44"	76° 7' 40"	19-05-2023	NR	
408	Sawanga	Washim	20° 19' 0"	76° 27' 0"	19-05-2023	NR	
409	SawangiMaliNo1	Mehkar	20° 0' 57"	78° 44' 36"	22-05-2023	NR	
410	SawangiMaliNo2	Mehkar	20° 37' 0"	77° 24' 0"	22-05-2023	NR	
411	Sawargaon	Mangrulpeer	20° 38' 30"	76° 38' 0"	19-05-2023	NR	
412	Sawargaon Jire	Washim	20° 12' 36.8"	78° 10' 27.9"	20-05-2023	NR	
413	SawargaonBungla	Patur	19° 44' 30"	74° 17' 52"	25-05-2023	NR	
414	Sawarpani	Sawarpani	19° 9' 0"	78° 21' 0"	24-05-2023	NR	
415	Senad	Mahagaon	20° 27' 28"	76° 19' 50"	23-05-2023	NR	
416	Shaha	Karanja Lad	22°20' 0"	77° 4' 30"	28-05-2023	NR	
417	Shekapur	Buldana	21° 33' 29"	78° 18' 25"	22-05-2023	NR	
418	Shevati	Amravati	20° 96' 0"	77° 82' 0"	15-05-2023	NR	
419	Shiwanala	Maregaon	20° 10' 80"	78° 14' 0"	23-05-2023	NR	
420	Singandohn	Yeotmal	20° 3' 18"	78° 44' 36"	14-05-2023	NR	
421	Singdoha	Mangrulpeer	20° 52' 0"	77° 79' 30"	16-05-2023	NR	
422	Smothana	Malegaon	21° 34' 31"	78° 17' 22"	-	NR	
423	Sohal	Karanja Lad	20° 10' 11"	76° 26' 18"	17-05-2023	NR	

Sr. No.	Sp. Dam (Name)	Location			Date of Regular Inspection		Remarks
		District	Latitude	Longitude	Pre-Monsoon 2023	Post-Monsoon 2023	
1	3	4	5	6	7	8	9
424	Sonapalli	Jalgaon Jamod	20° 10' 33"	76° 26' 0"	15-05-2023	NR	
425	Sonkhas	Malegaon	20° 21' 39"	76° 44' 15"	-	NR	
426	Soyata	Washim	21° 13' 51.3"	77° 13' 37.4"	22-05-2023	NR	
427	St Bibkhed	Lonar	19° 69' 30"	77° 59' 30"	18-05-2023	NR	
428	St chandsura	Nandgaon Khandeshwar	20° 27' 14"	75° 59' 38"	-	NR	
429	St dhalsawangi	Buldana	20° 97' 0"	77° 86' 0"	22-05-2023	NR	
430	St doma	Chikhaldara	20° 10' 40"	78° 14' 10"	17-05-2023	NR	
431	St Ganeshpur	Risod	20° 24' 16"	77° 54' 8"	-	NR	
432	St Haralkhed	Chikhali	21° 8' 42"	76° 37' 17"	18-05-2023	NR	
433	St Kasari	Lonar	19° 57' 50"	76° 25' 19"	18-05-2023	NR	
434	St KhadkiSadar	Risod	19° 59' 56"	76° 45' 9"	-	NR	
435	St malvihir	Buldana	20° 22' 12"	76° 28' 12"	19-05-2023	NR	
436	St Mandwa	Risod	19° 56' 12"	76° 25' 4"	-	NR	
437	St NaygaonDattapur	Mehkar	20° 2' 5"	76° 47' 20"	17-05-2023	NR	
438	St Palana	Karanja Lad	19° 52' 47"	76° 41' 14"	28-05-2023	NR	
439	St ranapisa	Chikhaldara	20° 14' 2"	76° 33' 57"	18-05-2023	NR	
440	St Sukali	Karanja Lad	20° 25' 0"	77° 21' 0"	19-05-2023	NR	
441	Sukali	Akola	20° 30' 0"	77° 40' 0"	23-05-2023	NR	
442	Sukanda	Malegaon	20° 46' 10"	77° 43' 11"	-	NR	
443	Takali	Khamgaon	20° 29' 56"	76° 17' 34"	17-05-2023	NR	
444	Telhara	Chikhali	21° 32' 45"	77° 33' 30"	23-05-2023	NR	
445	Tongalfodi	Garajdari	20° 25' 22"	76° 2' 2"	24-05-2023	NR	

Sr. No.	Sp. Dam (Name)	Location		Date of Regular Inspection			Remarks
		District	Latitude	Longitude	Pre-Monsoon 2023	Post-Monsoon 2023	
1	3	4	5	6	7	8	9
446	Umara Kapse	Washim	21° 24' 7"	76° 47' 20"	23-05-2023	NR	
447	Umra Shamshoddin	Washim	20° 11' 20"	77° 39' 10"	20-05-2023	NR	
448	Wadhona	Kelapur	20° 40' 45"	76° 23' 30"	23-05-2023	NR	
449	Waghi	Risod	20° 20' 0"	76° 20' 0"	-	NR	
450	Waigaul	Digras	21° 14' 23"	77° 16' 15"	24-04-2023	NR	
451	Wanegaon	Deulgaon Raja	20° 8' 20"	78° 35' 31"	24-05-2023	NR	
452	Wanjari	Pandharkawda	20° 6' 23"	76° 4' 1"	29-05-2023	NR	
453	Wardadi	Deulgaon Raja	20° 56' 17"	78° 34' 28"	24-05-2023	NR	
454	Wari-1	Malkapur	19° 52' 16"	76° 14' 17"	17-05-2023	NR	
455	Wathod	Manora	20° 36' 30"	76° 19' 43"	17-05-2023	NR	
456	Zarandi	Patur	20° 21' 39"	76° 44' 15"	25-05-2023	NR	
457	Zari	Buldana	20° 27' 36"	76° 3' 36"	18-05-2023	NR	
458	Zatala	Parwa	19° 45' 30"	78° 1' 18"	25-05-2023	NR	
459	Zola	Yeotmal	20° 27' 40"	78° 10' 0"	24-05-2023	NR	
460	Zotingdara	Mohda	20° 14' 58"	78° 28' 24"	31-05-2023	NR	
Other Than S & WCD							
1	Ambawane	Lonawala	18° 16' 38"	73° 48' 8"	NR	NR	
2	Ambazari	Hingana	21° 2' 21"	78° 49' 42"	NR	NR	
3	Balapur	Akola			NR	NR	
4	Banshelki	Udgir	18° 21' 53"	76° 52' 0"	NR	NR	
5	Barabangla				NR	NR	
6	Barvi	Badlapur			19/12/2023	NR	
7	Chapdoh	Yavatmal	20°15' 40"	78° 12' 49"	NR	NR	

Sr. No.	Sp. Dam (Name)	Location			Date of Regular Inspection		Remarks
		District	Latitude	Longitude	Pre-Monsoon 2023	Post-Monsoon 2023	
1	3	4	5	6	7	8	9
8	Chehedi	Nashik	19° 55' 53"	73° 51' 29"	NR	NR	
9	Dahegaon	Ralegaon	20° 11' 31"	78° 42' 5"	NR	NR	
10	Dasave				NR	NR	
11	Dedargaon				NR	NR	
12	Dehrang	Panvel	19° 1' 54"	73° 14' 33"	18-12-2023	NR	
13	Erai	Bhadravati	20° 7' 11"	79° 15' 57"	-	NR	
14	Gadli				NR	NR	
15	Ghanewadi	Jalna	19° 54' 42"	75° 51' 3"	NR	NR	
16	Gorewada	Nagpur	21° 11' 53"	79° 2' 44"	NR	NR	
17	Jaisinghrao Tank				NR	NR	
18	Kalamba	Karvir	16° 39' 28"	74° 12' 44"	NR	NR	
19	Kham	Aurangabad	19° 56' 17"	75° 21' 24"	NR	NR	
20	Kolavli				NR	NR	
21	Kundali	Mawal	18° 43' 22"	73° 23' 45"	NR	NR	
22	Kurje	Talasri	20° 5' 30"	74° 56' 30"	NR	NR	
23	Lonavala	Maval	18° 44' 40"	73° 24' 7"	NR	NR	
24	Malmatha	Lulle	20° 44' 21"	74° 28' 51"	NR	NR	
25	Middle Vaitarna	Mal	19° 42' 20"	73° 26' 2"	26-12-2023	NR	
26	Modaksagar	Shahapur	19° 40' 13"	73° 17' 28"	20-12-2023	NR	
27	Morbe	Panvel	18° 54' 39"	73° 14' 46"	18-12-2023	NR	
28	Motinala	Dhule	20° 59' 0"	74° 45' 0"	NR	NR	
29	Mulshi	Mulshi	18° 31' 32"	73° 30' 34"	NR	NR	
30	Murbadi	Murbad	19° 13' 20"	73° 28' 16"	NR	NR	

Sr. No.	Sp. Dam (Name)	Location			Date of Regular Inspection		Remarks
		District	Latitude	Longitude	Pre-Monsoon 2023	Post-Monsoon 2023	
1	3	4	5	6	7	8	9
31	Nandgavhan	Digras	20° 4' 0"	77° 39' 8"	NR	NR	
32	Nandvi purar	Nandavi	18° 6' 24"	73° 16' 59"	NR	NR	
33	Nargol				NR	NR	
34	Nilona	Yavatmal	20° 19' 34"	78° 8' 47"	NR	NR	
35	Ove				NR	NR	
36	Over (Harsul)	Aurangabad	19° 55' 28"	75° 19' 56"	NR	NR	
37	Panval				NR	NR	
38	Paras	Akola			NR	NR	
39	Pelhar	Vasai	19° 26' 37"	72° 53' 47"	NR	NR	
40	Pise	bhivandi	19° 18' 52"	73° 11' 2"	01-12-2023	NR	
41	Ransai	Uran	18° 53' 43"	79° 4' 10"	18-12-2023	NR	
42	Sakhre	Dahanu/Boisar	19° 54' 33"	72° 48' 48"	NR	NR	
43	Savitri	Poladpur	17° 58' 45"	73° 28' 51"	NR	NR	
44	Shirwata	Maval	18° 48' 40"	73° 28' 44"	NR	NR	
45	Sir Pirajirao Tank	Kagal	16° 23' 30"	74° 12' 32"	NR	NR	
46	Talegaon	Igatpuri	19° 40' 40"	73° 32' 38"	NR	NR	
47	Talwade	Ravalgaon	20° 23' 0"	74° 20' 9"	NR	NR	
48	Tansa		19° 33' 7"	73° 15' 36"	20-12-2023	NR	
49	Thokarwadi	Maval	18° 51' 58"	73° 34' 5"	NR	NR	
50	Tulsi	Mandangad	17° 58' 0"	73° 13' 22"	NR	NR	
51	Umate	Alibag			NR	NR	
52	Upper Tank				NR	NR	
53	Vihar	Borivali	19° 8' 37"	72° 54' 0"	NR	NR	

Sr. No.	Sp. Dam (Name)	Location			Date of Regular Inspection		Remarks
		District	Latitude	Longitude	Pre-Monsoon 2023	Post-Monsoon 2023	
1	3	4	5	6	7	8	9
54	Visakhar	Lonawala	18° 36' 43"	73° 24' 36"	NR	NR	
55	Waghdardi	Manmad	20° 14' 51"	74° 24' 15"	NR	NR	
56	Walvhan	Maval	18° 45' 54"	73° 25' 27"	NR	NR	

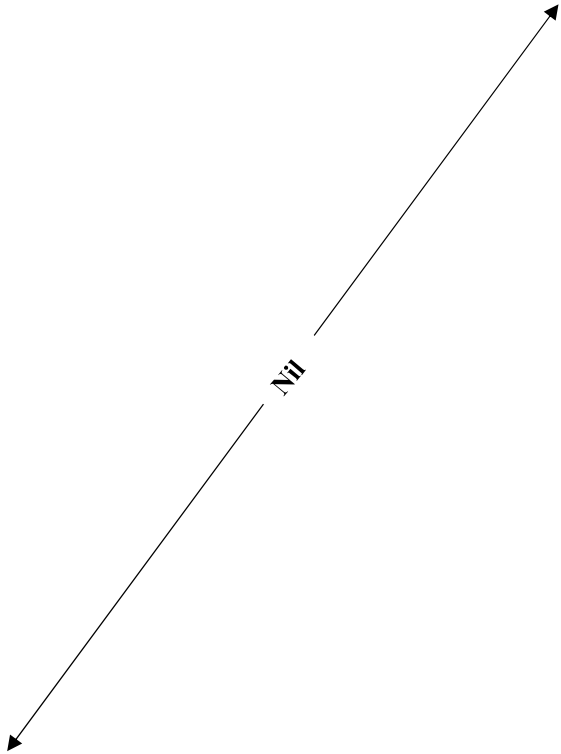
CHAPTER 7
**SPECIFIED DAM FAILURE INCIDENT(S)/ DAM
INCIDENT(S) AND REMEDIAL MEASURES
TAKEN**

Nilwande Dam



CHAPTER 7
SPECIFIED DAM FAILURE INCIDENT(S)/ DAM INCIDENT(S) AND REMEDIAL MEASURES TAKEN

Table 9


Sr. No.	Dam Incident / Dam Failure Report* for the FY 2023-2024	Remedial Measures** taken after dam incident / dam failure and Cost incurred (Rs)
1	Specified Dam (Name)	 Nil
2	PIC	
3	River Name	
4	Latitude	
5	Longitude	
6	Location (nearest Town)	
7	Owner Type	
8	Dam Type	
9	Primary Purpose(s) of dam	
10	Dam Height (m)	
11	Max Storage (ha-m)	
12	Surface Area (ha)	
13	Year Completed	
14	Year Modified	
15	Incident Date	
16	Incident Time	
17	Incident Duration	
18	Information Sources	
19	Downstream Hazard Potential	

Note : From 01/04/2023 to 31/03/2024, No Dam Failures or Dam Incidents are reported by dam Owner to SDSO.

CHAPTER 8

BUDGET ALLOCATION AND EXPENDITURE INCURRED

Katepurna Dam



CHAPTER 8
BUDGET ALLOCATION AND EXPENDITURE INCURRED

In Maharashtra, for every Irrigation Development Corporation it is mandatory to provide 10% Budget allocation for Special repairs.

Details of the Budget allocated, and expenditure incurred on maintenance and repair of specified Dams pursuant to Dam Safety Act-2021 during the Financial Year 2023-24 for the Specified Dams in the jurisdiction of Maharashtra State Dam Safety Organization are not available.

For Water Resources Department

Maharashtra is pioneer in creating separate budget line for carrying out remedial measures proposed under Dam Safety Act 2021.

A separate budget head is created vide Government Marathi letter No. Misc -2024/ C. No. 01/IM(W) Dtd. 05/01/2024.

Hence forth Specified Dam wise budget allocation available will be mentioned in the future.

Table 10
Budget allocated and expenditure incurred.

Sr. No.	Dam Name	Budget allocated (Lakhs)	Expenditure incurred (Lakhs)	Remarks
Details not available				

CHAPTER 9

ENTRY IN DHARMA PORTAL

Veer Dam



CHAPTER 9
ENTRY IN DHARMA PORTAL

There are 2673 No. of Specified Dams in Maharashtra. In the initial phase a slow pace is observed in compiling/ uploading data on DHARMA portal. In next phase concentration on submission of reports through DHARMA web portal and uploading/ filling required information will be done on priority.

Table 11
Entry in DHARMA Portal

Sr. No.	Dam Name	Login credentials created (Y/N)	Salient Features of the Project	Technical Documentation	Pre/Post Monsoon Inspection	Dam Incidents	Remarks, If any
Overall 4% progress is observed till 31/03/2024							

CHAPTER 10 OTHER ACTIVITIES

Majalgaon Dam



CHAPTER 10

OTHER ACTIVITIES

10.1 Status of Hydro-Meteorological Stations :

As per Dam Safety Act 2021, Clause 33a, Hydro-Meteorological Station is to be established in the vicinity of each specified dam.

In Maharashtra the entire region is covered with a hydrological network specially monitored by a separate wing of the department under hydrological project.

The Hydrology Project Phase-I was successfully completed from November 1995 to December 2003 with the assistance of the World Bank. It included renovation of existing rain gauge stations, construction and upgrading of climatic station, rain gauge stations, construction and up gradation of water quality laboratory, digitalization of all systems under hydrology project and construction of office and residential buildings where necessary.

The main objective of this project was to comprehensively develop and utilize the available water resources of surface, ground water, water quality and climate related data. Hydrological Project Phase-I has developed Hydrological Information System and made reliable, standardized, and computerized Data available to users.

Table showing information of Data Collection Centers

Sr. No.	Station Type	Commissioned Stations
1	Standard Rain Guage Stations	589
2	Automatic Rain Guage Stations	346
3	Full Climatic Stations	152
4	River Gauging Stations	253
5	Water Quality Lab Level-II	07
6	Water Quality Sampling Locations	327

Hydrology Project Phase-II :

World Bank funded Hydrology Project Phase-II has been successfully completed in the duration from April 2006 to 31st May 2014. This Project included institutional capacity enhancement (Empowerment, Public awareness about use of Hydro meteorological data, Interaction between information and experience), Hydrological Design, Decision Support System & Purpose Driven Studies

In 2005-06, the basin faced enormous floods and major losses thereof. A committee was formed to study the flood event and its causes. The committee recommended that 'Basin should be equipped with such a system that will help decision makers to take appropriate decisions in advance in emergency situations'. This led formation of RTDSS i.e. Real Time Decision Support System for Krishna Basin in the state.

Real Time Decision Support System (RTDSS) mainly comprises of two parts i.e. 1. Flood forecasting system and 2. Real Time Data Acquisition System (RTDAS). RTDAS is spread over major five districts of western Maharashtra and is covering about 70,000 sq.km area. The system is equipped with total 250 stations out of which 127 are automated rainfall stations, 42 are automated full climate stations, 46 are reservoir locations and 35 are automated river and canal gauging stations. The system is established in 2013 and till date serving the purpose very successfully. These stations installed at remote locations provide real time data of rainfall, river levels and discharges and reservoir levels, contents and spills at the frequency of 15 and 60 minutes to the servers at Sinchan Bhavan, Pune. This data is also broadcasted on a website and is available 24*7 to decision

makers. Beauty of the system is entire basin can be reviewed at a glance. This facilitates decision makers to make decisions in an integrated manner in flood situations.

The system is in operation from 2013. Mere exceptions in every monsoon thereafter, the system is proved very much helpful in management of floods. All the dam managers are now using the system extensively for reservoir operation.

Observing the success and benefits of RTDAS in Krishna-Bhima Basin, World Bank launched NHP to replicate the system in the entire country. Maharashtra SW acted as mentor state for establishing RTDAS in the country. This project being the first of this type, representatives of different states visited it under NHP. Now RTDAS is established almost at every State but RTDAS in Krishna and Bhima Basin in Maharashtra is Founder of all.

National Hydrology Project :

After the completion of Hydrology Project phase-II, National Hydrology Project funded by the World Bank and Central Government has been proposed by the Ministry of Water Resources, New Delhi.

The proposed Real Time Data Acquisition System under National Hydrology Project for River Basins in Maharashtra (SW)

Sr. No.	Name of Work	Proposed Stations	Installed Stations
1	RTDAS Krishna-Bhima River Basin	83	83
2	RTDAS Westward Flowing River Basin	96	96
3	RTDAS Godavari River Basin Marathwada Region	201	198
4	RTDAS Tapi River Basin	205	205
5	RTDAS Godavari River Basin Vidarbha Region	357	356
Total		942	938

Hence, no separate activity is undertaken by dam owners.

10.2 Seismological Stations :

As per Dam Safety Act 2021, Clause 34, Seismological Station shall be installed for every specified dam having a height of 30m or above.

In Maharashtra Water Resources Department issued a GR Dt.23.06.2022 regarding acceptance of committee report appointed for review of modernizations of Seismological Stations.

As per above mentioned GR 30 Digital Seismological Stations are planned to be installed in the State, as tabulated below.

Sr. No.	Station	Sr. No.	Station	Sr. No.	Station
1	Ujjani	11	Dudhganga	21	Upper Wardha (Morshi)
2	Dimbhe	12	Bhandardara	22	Jigaon
3	Koynanagar	13	Jayakwadi	23	Lower Panjhara (Akkalpada)
4	Satara	14	Lower Terana (Makani)	24	Hatnur
5	Kolhapur	15	Upper Penganga (Isapur)	25	Girna
6	Mahabaleshwar	16	Lower Dudhana	26	Punand
7	Ratnagiri	17	Gosikhurd	27	Bhatsa
8	Varnawati	18	Pench (Totaladoh)	28	Dhamni (Surya)

9	Kokrud	19	Wan	29	Tillari (Konalkatta)
10	Chikhali	20	Katepurna (Mahan)	30	Nashik (MERI Campus)

Out of the above 30 proposed Digital Seismological Stations two namely Nashik and Isapur are already installed. The remaining 28 are planned to be installed in the Financial Year 2024-25.

10.3 Early Warning Systems :

All Gated specified dam owners are instructed to provide an Early Warning System for effective intimation to dwellers on the bank of water course where controlled flood is to be released.

10.4 Risk Assessment Studies:

There are 2673 Specified Dams in the jurisdiction of State Dam Safety Organization Maharashtra. Considering Risk Assessment Studies of huge no. of Specified Dams capacity building of the department regarding this with assistance of renowned institute across the nation is under consideration.

10.5 Meetings with Stakeholders :

After preparation. updating of Emergency action Plan, Disaster Management Plan necessary consultation meetings with stakeholders will be planned.

Abbreviations

Abbreviations	Full Forms
ARSSSD	Annual Report of Safety Status of Specified Dams
DSA	Dam Safety Act
SCDS	State Committee on Dam Safety
CWC	Central Water Commission
SDSO	State Dam Safety Organization
NDSA	National Dam Safety Authority
DTHRS	Design Training Hydrology Research & Safety
MERI	Maharashtra Engineering Research Institute
NHP	National Hydrology Project
MKVDC	Maharashtra Krishna Valley Development Corporation
VIDC	Vidarbha Irrigation Development Corporation
GMIDC	Godavari Marathwada Irrigation Development Corporation
TIDC	Tapi Irrigation Development Corporation
KIDC	Kokan Irrigation Development Corporation
WRD	Water Resources Department
S & WCD	Soil & Water Conservation Department
EAP	Emergency Action Plan
MI	Minor Irrigation
ST	Storage Tank
PT	Percolation Tank
MP	Medium Project
HLB	High Level Barrage
NA	Not Applicable
ND	Not Defined
NR	Not Received
NM	Not Mentioned



Totladoh Dam